DEC 3 1 2005

FOR TAX ASSESSME
PURPOSES ONLY

PLAT NO. 9

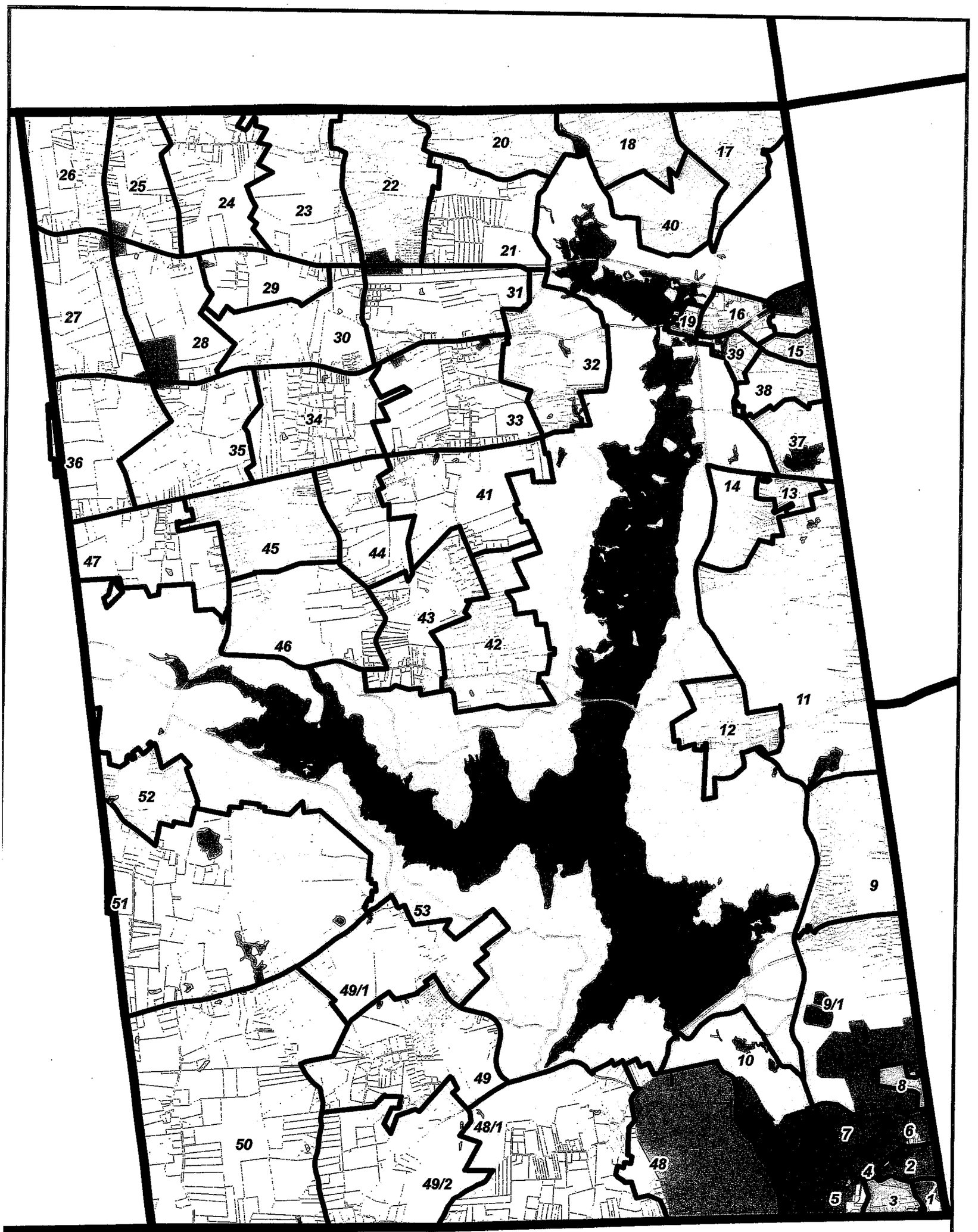

Town of Scituate

Legend

Water
Maps
Parcels

Zoning
BG
BL
M
RR120
RRW60
RRW60/80
RS120
RSW60/80
W

This map is intended to support the inventory of real property in the Town of Scituate. Map data should not be interpreted as the actual field survey data. This data should not be used for legal description or conveyance purposes.

Town of Scituate, Rhode Island

Zoning Maps

Maps produced by:

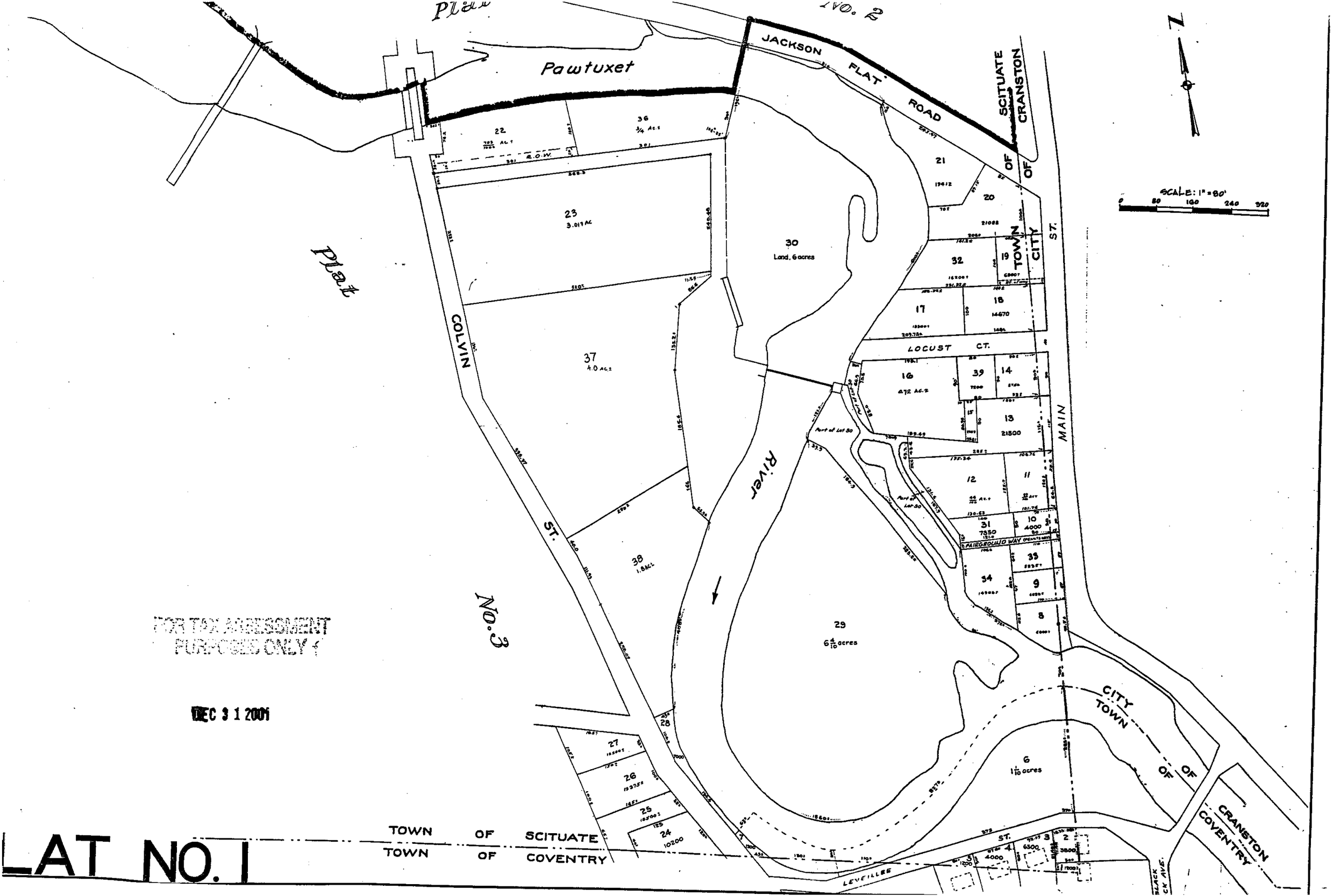

FOR TAX ASSESSMENT PURPOSES ONLY

DEC 3 1 2006

LAT NO. 1

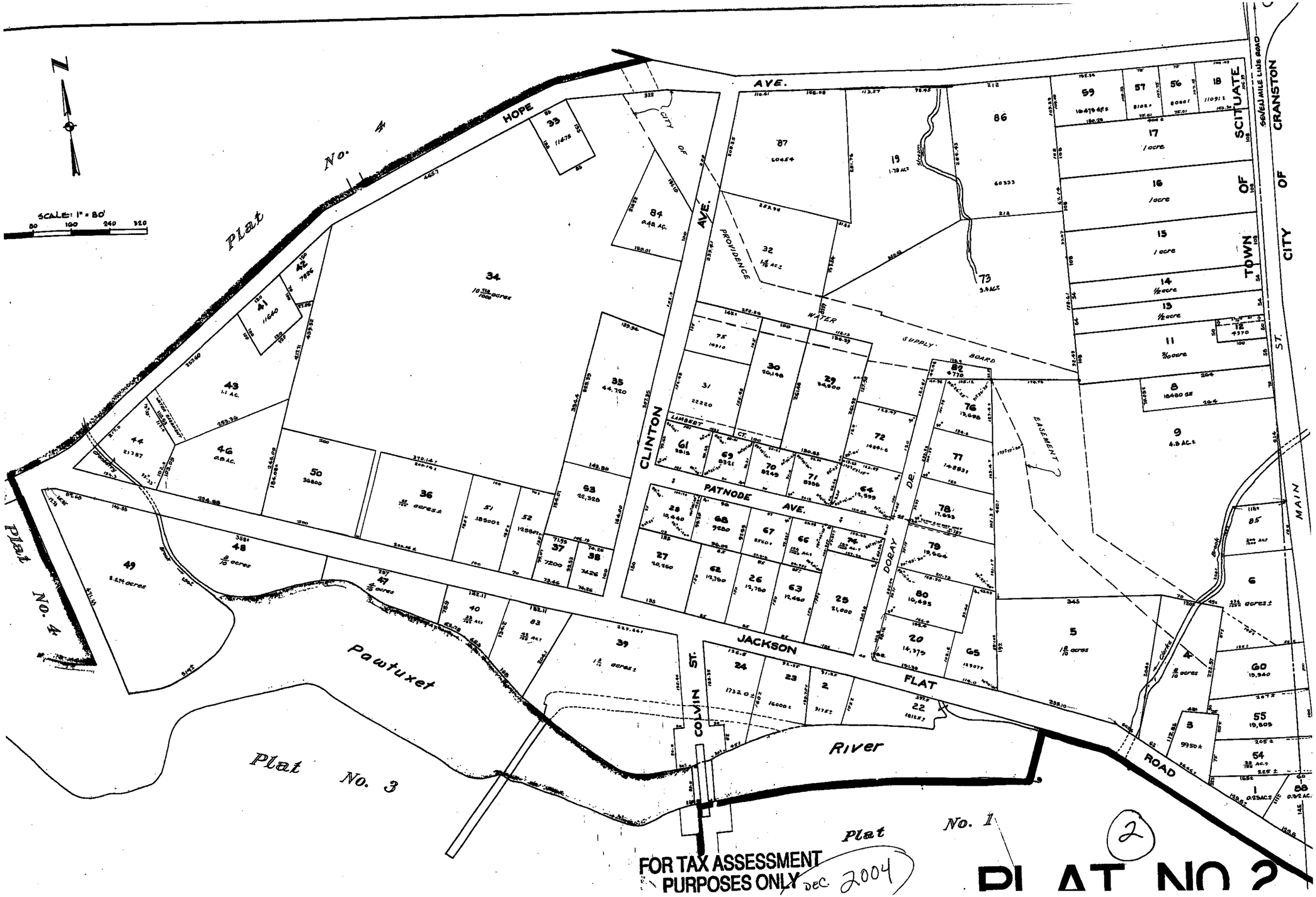
N
SCALE: 1" = 80'
80 160 240 320
Plat No. 4
HOPE AVE.
CITY OF PROVIDENCE
WATER SUPPLY BOARD
EASEMENT
CLINTON AVE.
LAMBERT CT.
PATNODE AVE.
DOBAY DR.
JACKSON FLAT ROAD
COLVIN ST.
Pawtuxet River
Plat No. 3
Plat No. 1
SEVEN MILE LINE ROAD
CITY OF CRANSTON
TOWN OF SCITUATE
MAIN ST.
Clarke Brook
FOR TAX ASSESSMENT PURPOSES ONLY
DEC. 2004
PLAT NO 2
2

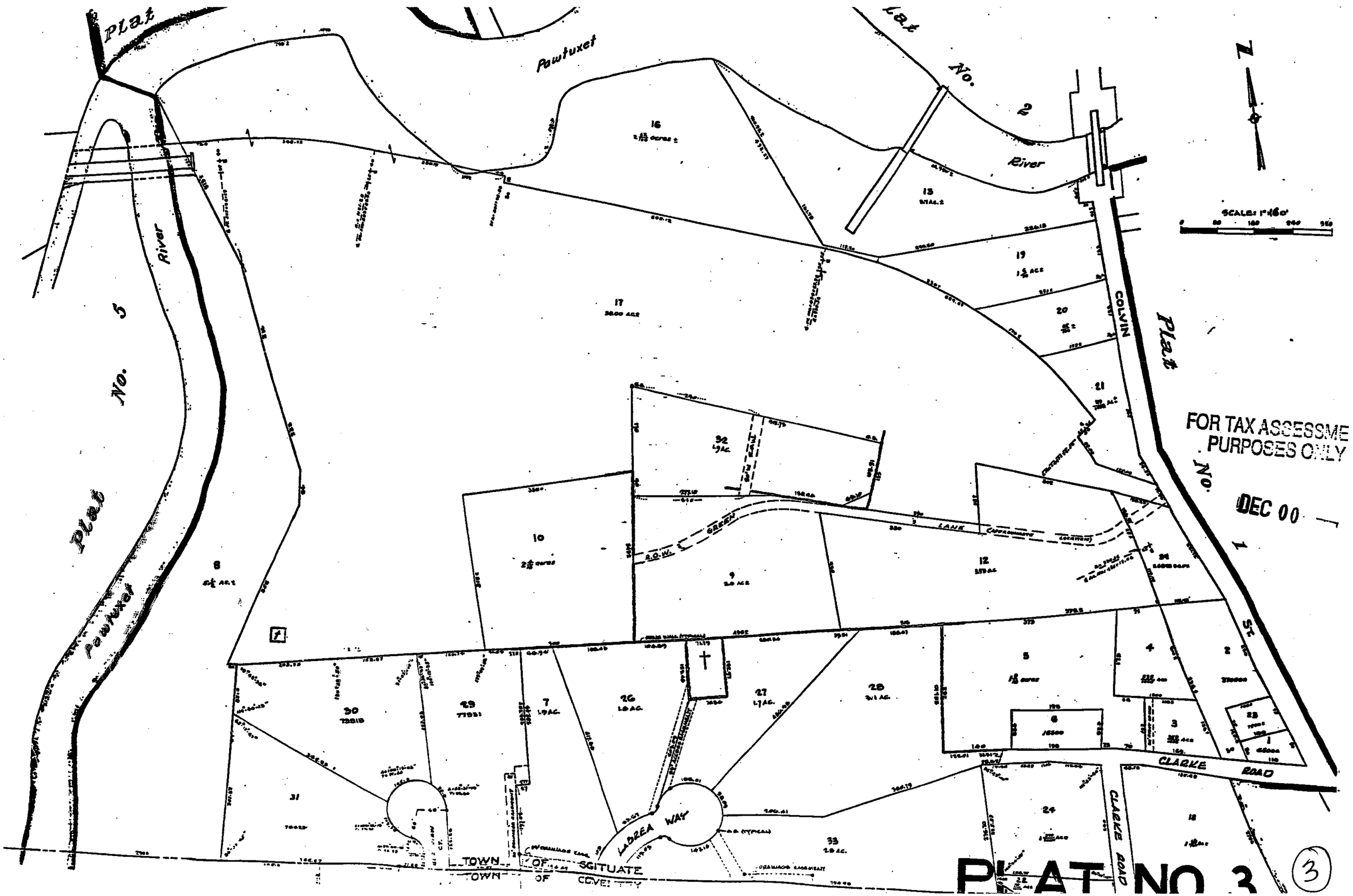
Plat No. 5
Plat No. 2
Plat No. 1
Pawtuxet River
Pawtuxet River
COLVIN
CLARKE ROAD
CLARKE ROAD
LABREA WAY
GREEN LANE
R.O.W.
TOWN OF SCITUATE
TOWN OF COVENTRY
SCALE: 1"=60'
N
FOR TAX ASSESSME
PURPOSES ONLY
DEC 00
PLAT NO. 3
3

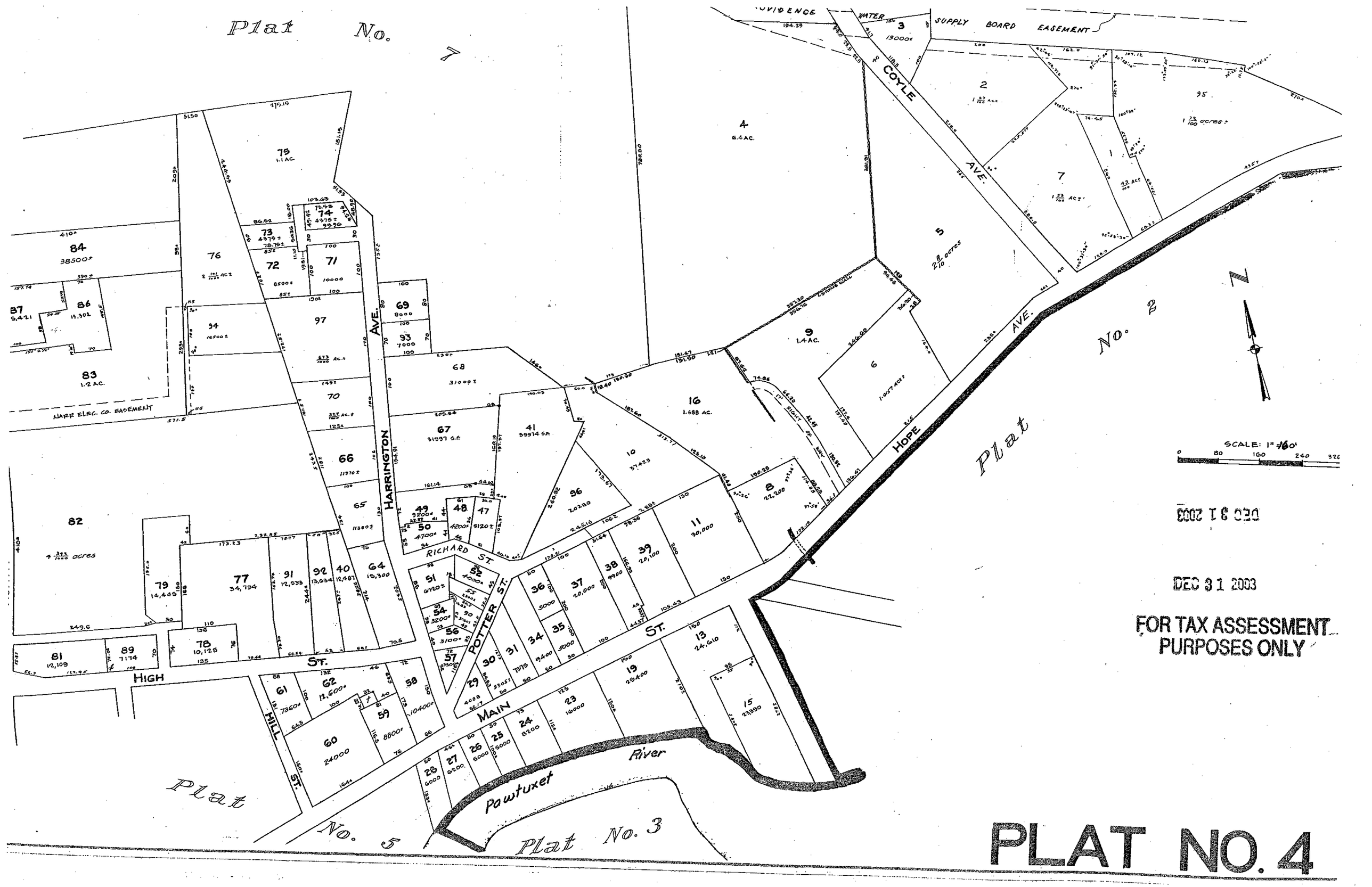
Plat No. 7
PROVIDENCE WATER SUPPLY BOARD EASEMENT
COYLE AVE.
HOPE AVE.
HARRINGTON AVE.
RICHARD ST.
POTTER ST.
MAIN ST.
HIGH ST.
HILL ST.
NARR ELEC. CO. EASEMENT
Pawtuxet River
Plat No. 2
Plat No. 5
Plat No. 3
SCALE: 1" = 160'
0 80 160 240 320
DEC 31 2003
DEC 31 2003
FOR TAX ASSESSMENT PURPOSES ONLY

PLAT NO. 4

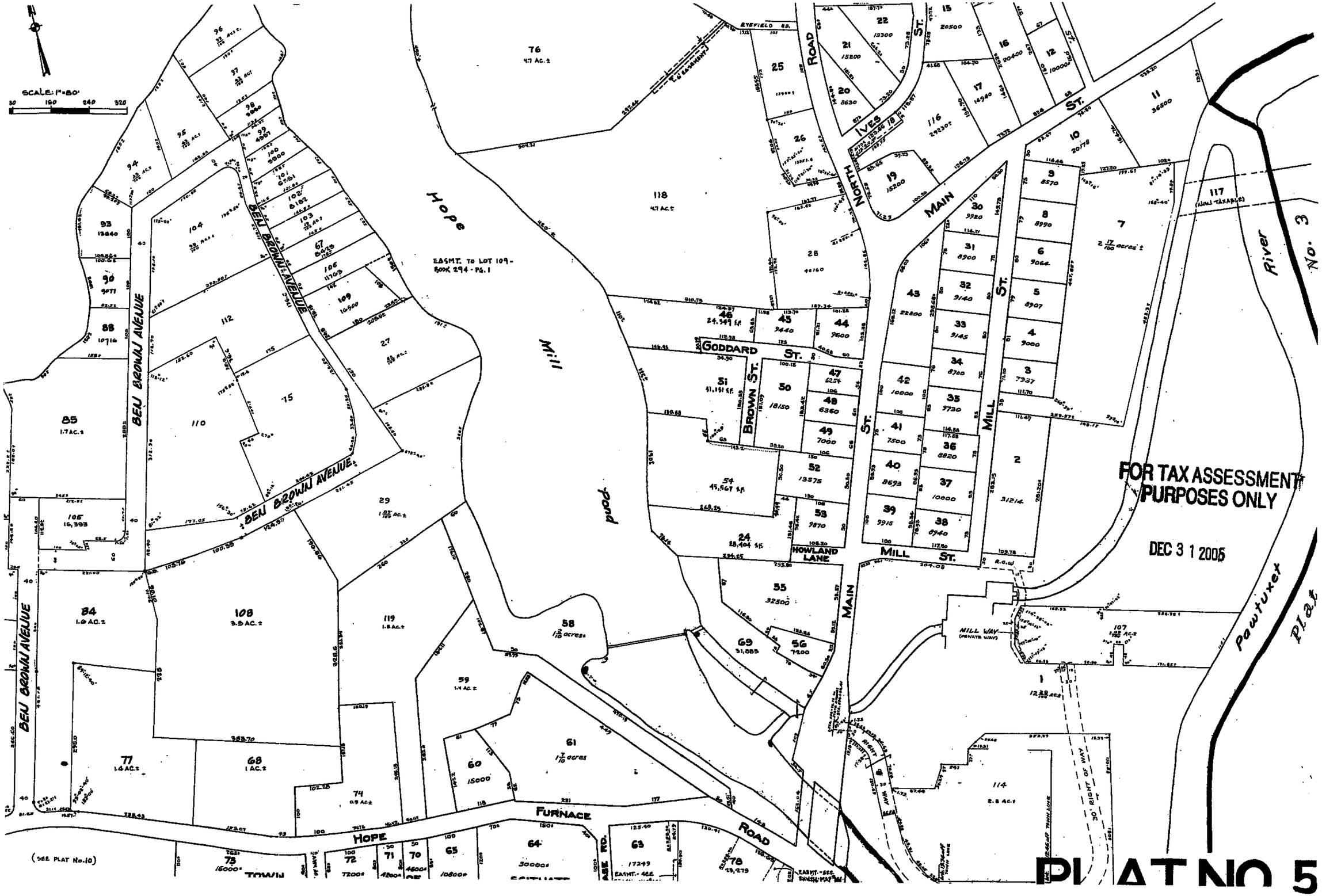
SCALE: 1"=80'
BEN BROWN AVENUE
Hope
Mill
Pond
EASMT. TO LOT 109 - BOOK 294 - PG. 1
EYEFIELD RD.
NORTH MAIN ST.
IVES ROAD
GODDARD ST.
BROWN ST.
HOWLAND LANE
MILL ST.
MILL WAY (PRIVATE WAY)
30' RIGHT OF WAY
HOPE FURNACE ROAD
(SEE PLAT No.10)
River
No. 3
Pawtuxet
FOR TAX ASSESSMENT PURPOSES ONLY
DEC 3 1 2005
PLAT NO 5

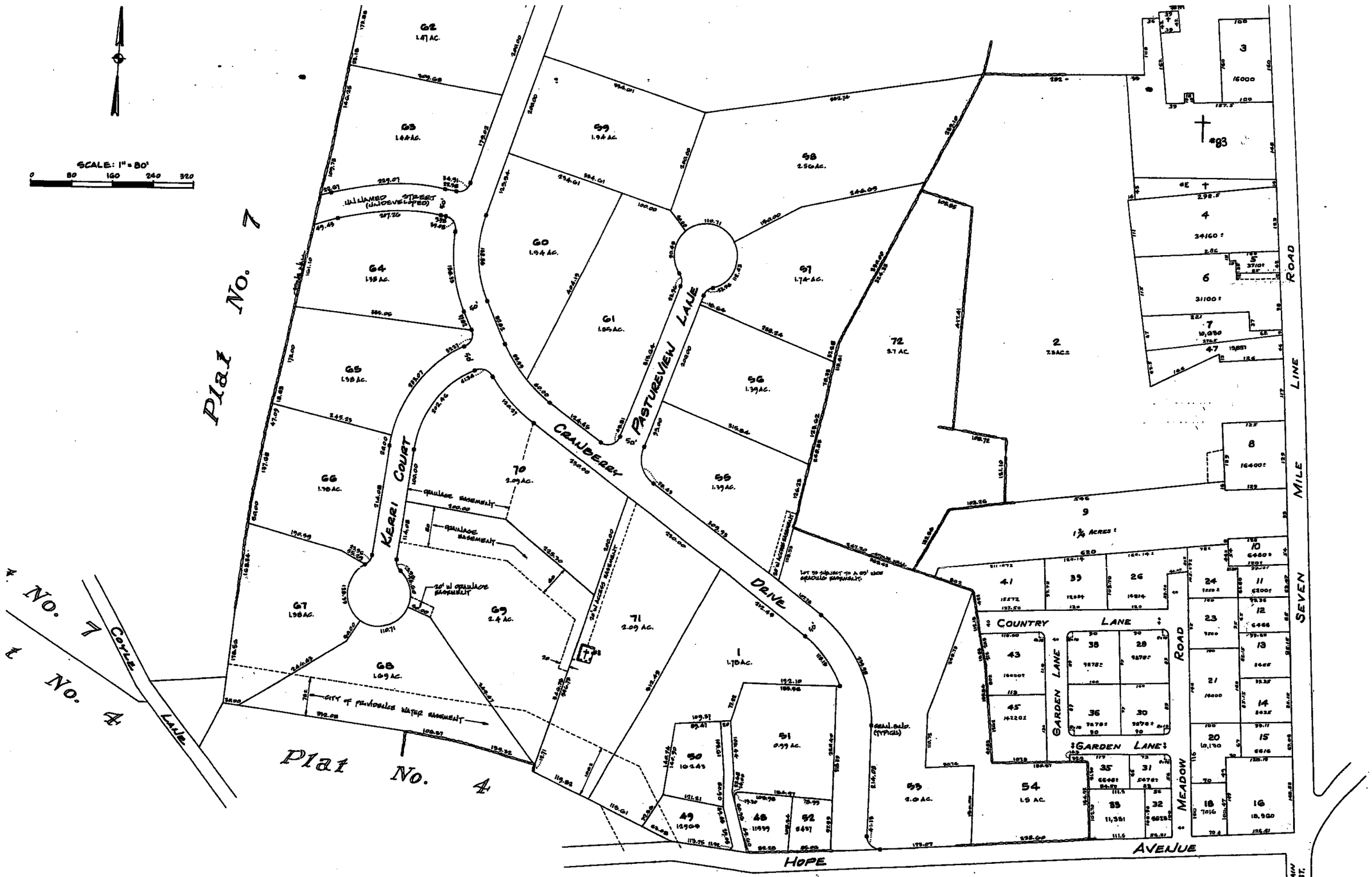

Plat No. 2

FOR TAX ASSESSMENT PURPOSES ONLY DEC 3 1 2006

PLAT NO. 6

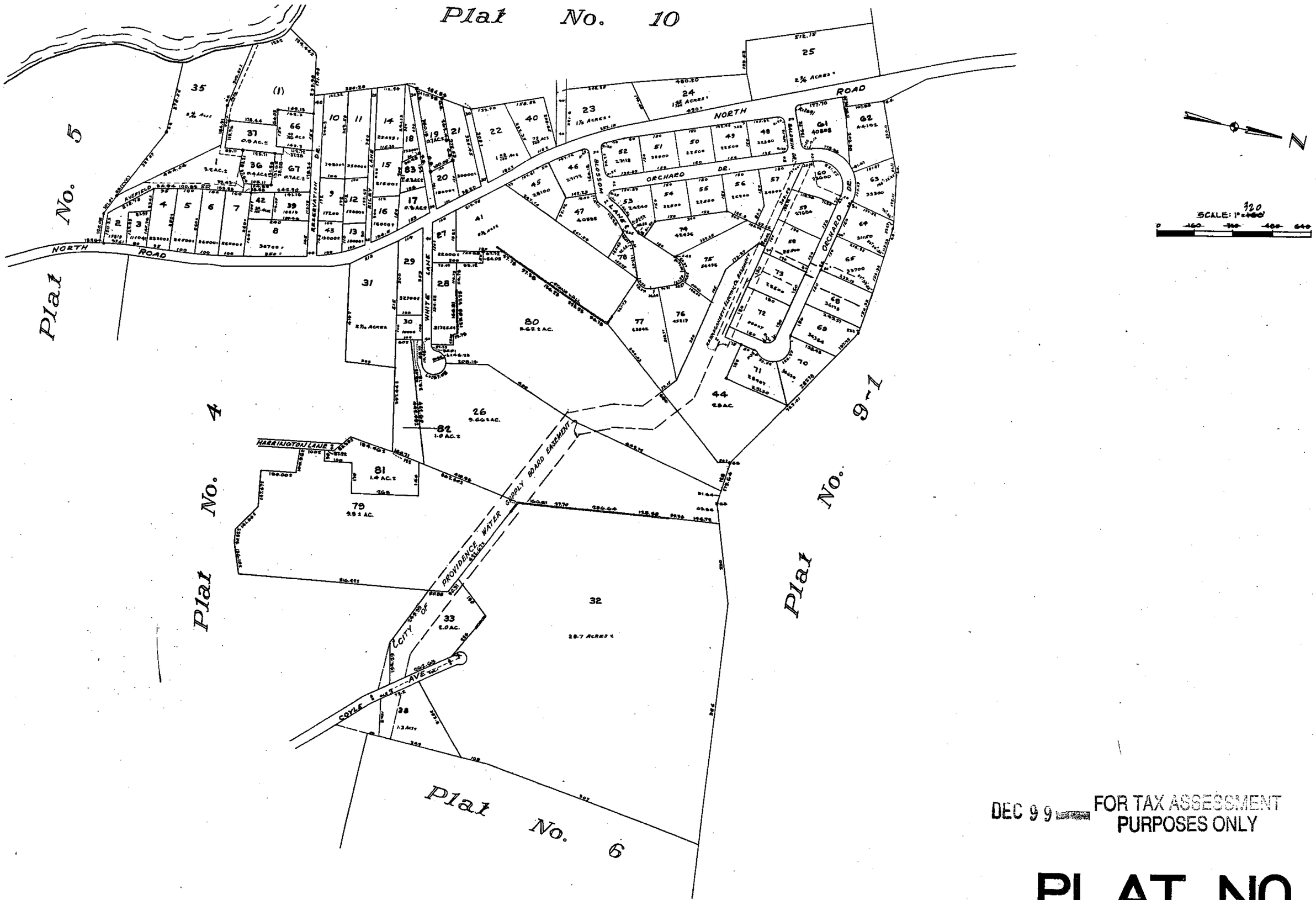

DEC 99 FOR TAX ASSESSMENT PURPOSES ONLY

PLAT NO. 7

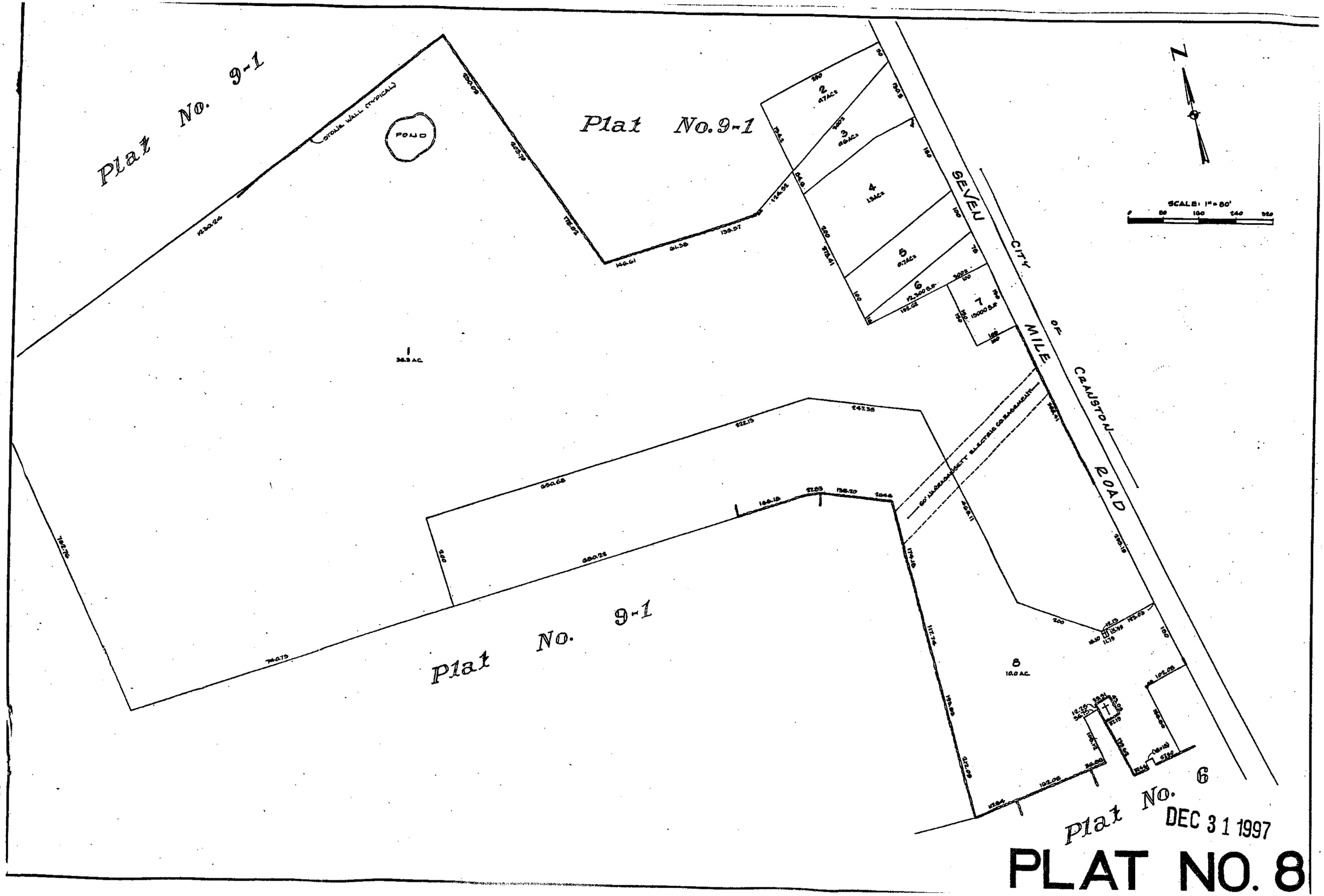

DEC 31 1997

PLAT NO. 8

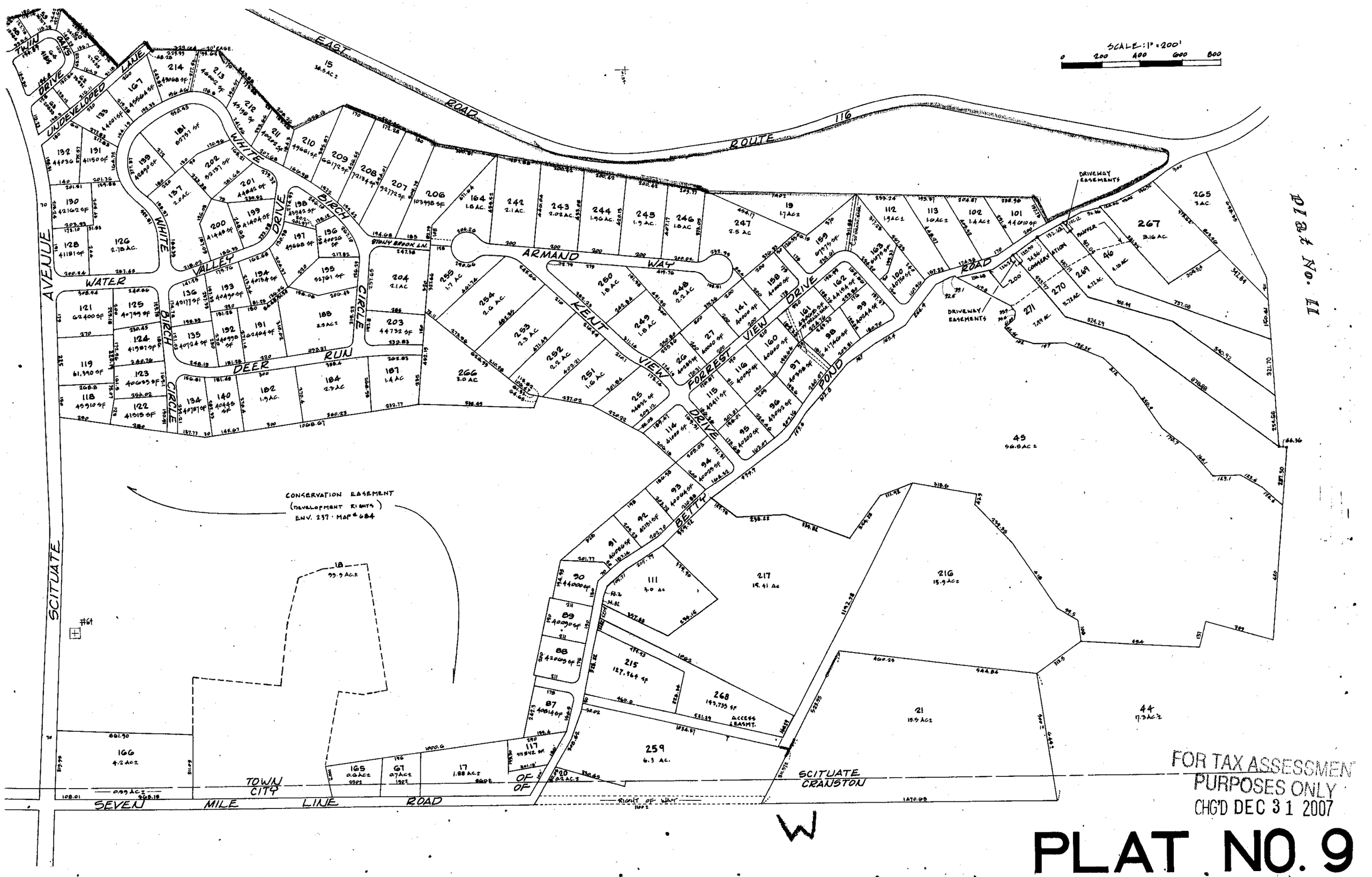

Plat No. 11

FOR TAX ASSESSMENT PURPOSES ONLY
CHG'D DEC 31 2007

PLAT NO. 9

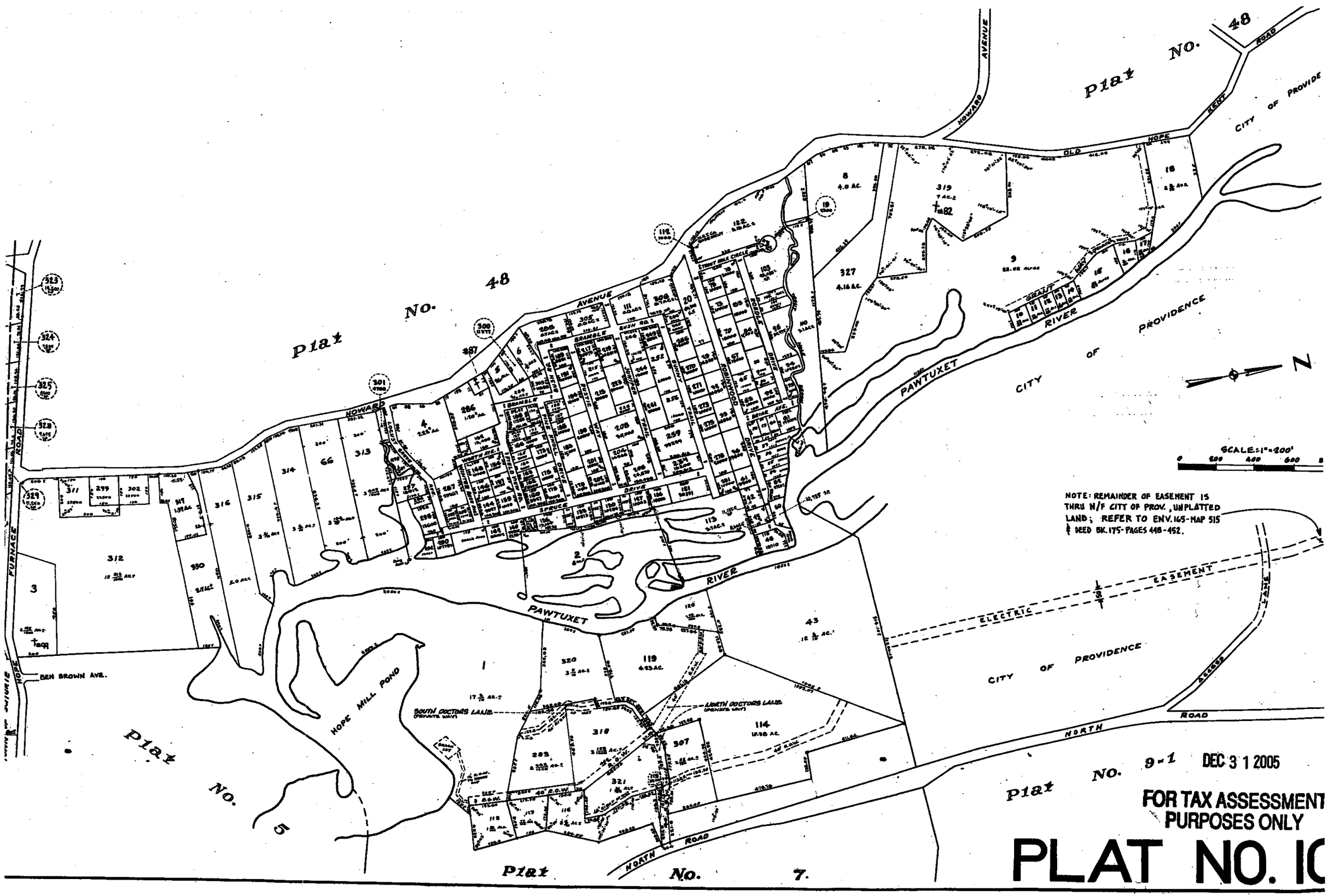
Plat No. 48
Plat No. 48
Plat No. 5
Plat No. 7
Plat No. 9-1
HOWARD AVENUE
OLD HOPE ROAD
KENT ROAD
FURNACE ROAD
HOPE
BEN BROWN AVE.
PAWTUXET RIVER
HOPE MILL POND
SOUTH DOCTORS LANE (PRIVATE WAY)
NORTH DOCTORS LANE (PRIVATE WAY)
NORTH ROAD
ELECTRIC EASEMENT
ACCESS ROAD
CITY OF PROVIDENCE
SCALE: 1" = 200'
NOTE: REMAINDER OF EASEMENT IS THRU N/F CITY OF PROV., UNPLATTED LAND; REFER TO ENV. 165-MAP 515 & DEED BK. 175-PAGES 448-452.
DEC 3 1 2005
FOR TAX ASSESSMENT PURPOSES ONLY
PLAT NO. 10

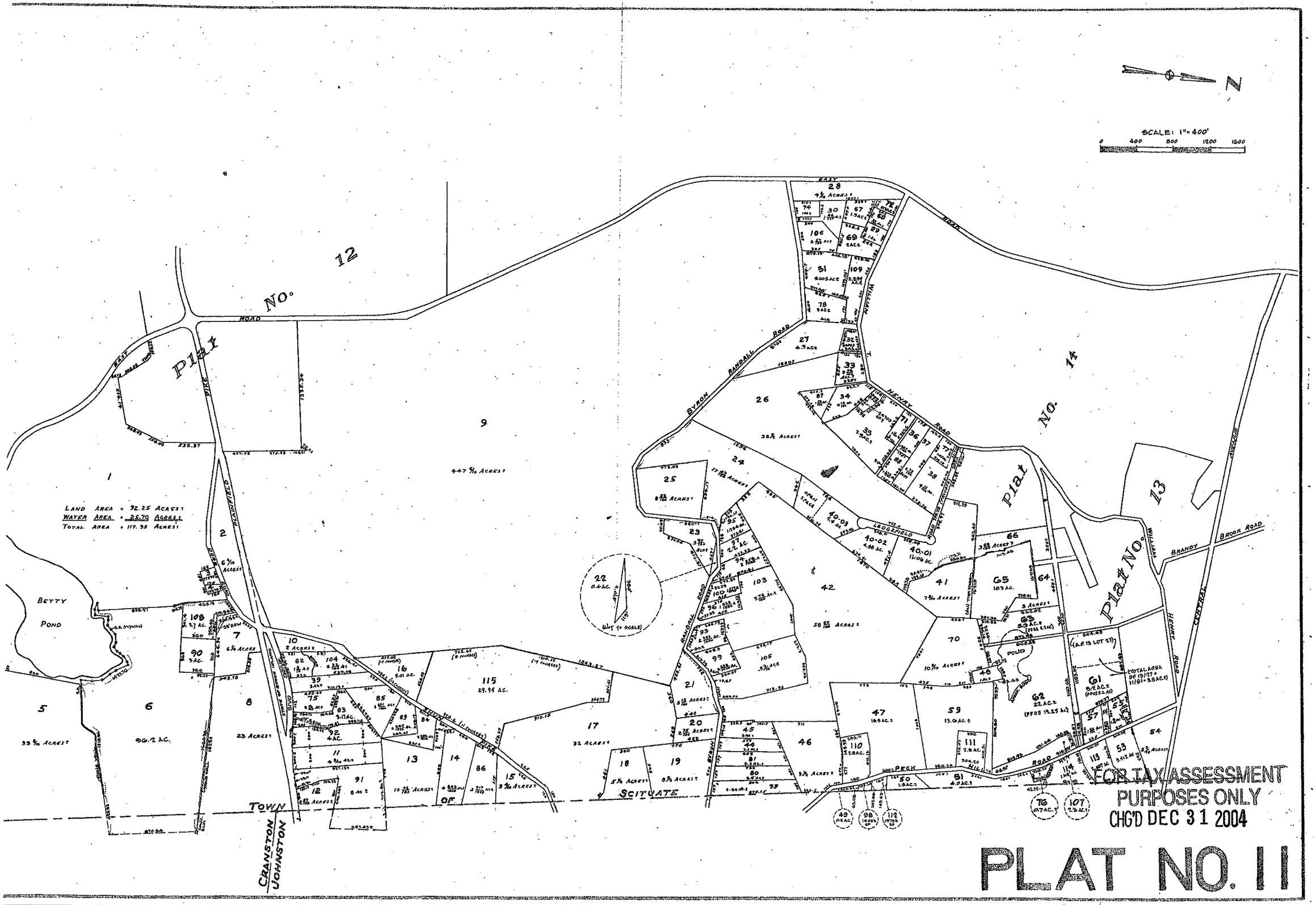

SCALE: 1" = 400'
0 400 800 1200 1600
N
Plat No. 12
Plat No. 13
Plat No. 14
LAND AREA = 92.25 ACRES±
WATER AREA = 25.70 ACRES±
TOTAL AREA = 117.95 ACRES±
BETTY POND
TOWN OF SCITUATE
CRANSTON
JOHNSTON
BYRON RANDALL ROAD
HENRY ROAD
PECK ROAD
BRANDY BROOK ROAD
WILLIAM HENRY ROAD
CENTRAL AVENUE
EAST ROAD
PLAINFIELD PIKE
LEDGEFIELD
POND
FOR TAX ASSESSMENT
PURPOSES ONLY
CHG'D DEC 31 2004
PLAT NO. 11

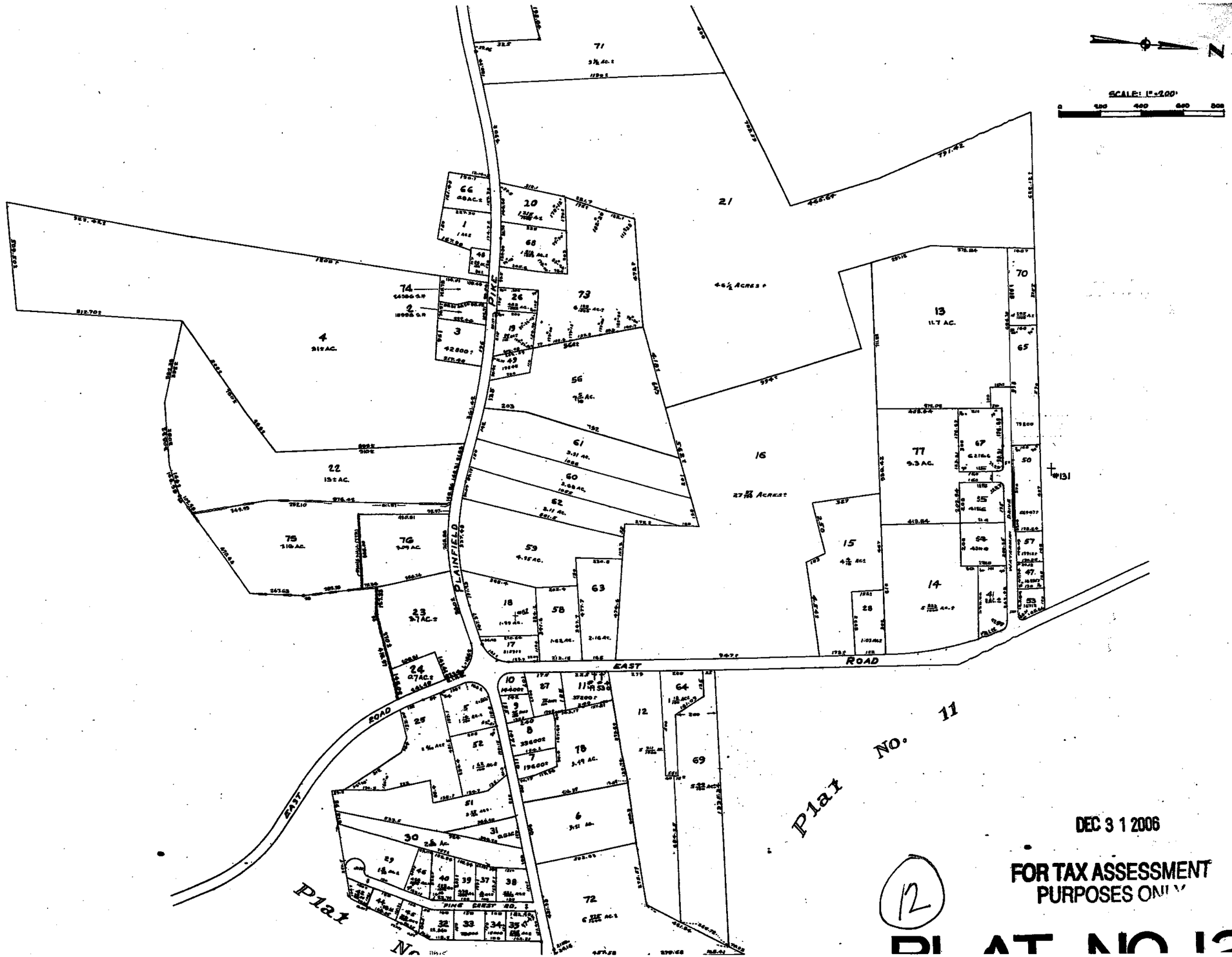

DEC 3 1 2006

FOR TAX ASSESSMENT PURPOSES ONLY

(12)

PLAT NO 12

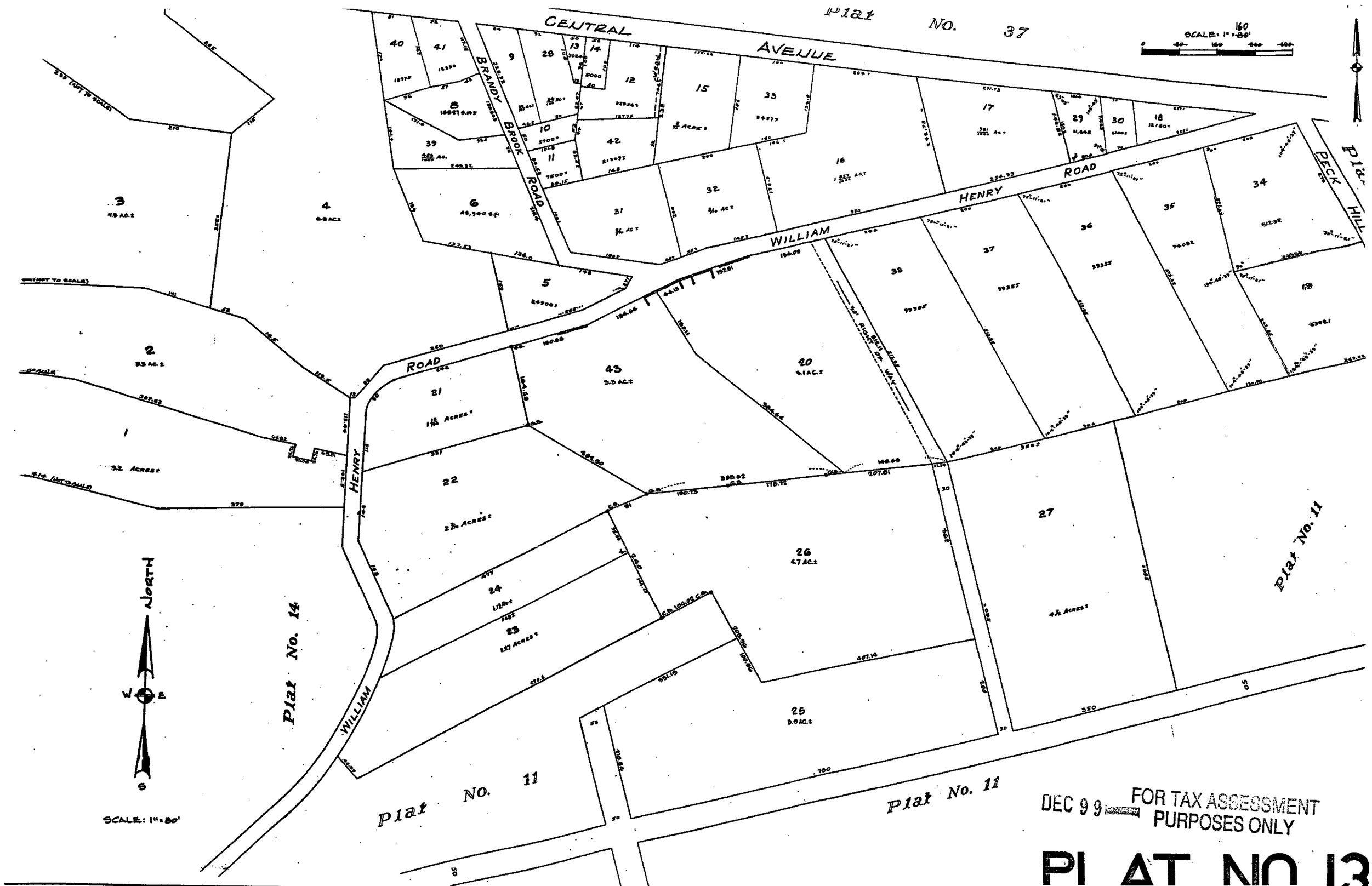

DEC 99 FOR TAX ASSESSMENT PURPOSES ONLY

PLAT NO 13

CITY OF PROVIDENCE
EAST ROAD
GRANITE BND. (TYP.)
WILLIAM HENRY ROAD
CENTRAL AVENUE
CITY OF PROVIDENCE
BRANDY BROOK ROAD
HENRY ROAD
WILLIAM
(UNDEVELOPED)
SCALE: 1" = 320'
N
SEE ENV. 221-MAP #649 FOR CEMETERY EAS'MT.
Plat No. 11
Plat No. 13
Plat No. 13
30
38
47.25 AC.
35
7.1 AC±
36
3.4 AC.
37
4.28 AC.±
39
2.81 AC
12
13½ AC.±
29
20
2.3 AC±
22
2.3 AC.±
14
17
19
23
24
25
26
27
28
11
13
15
16
18
6
7
2.3 AC.
34
1.15 AC.
5
0.8 AC.
10
3.0 AC.
9
3.1 AC.
4
31
33
3
1
2
FOR TAX ASSESSMENT PURPOSES ONLY
DEC 31 2003
14
PLAT NO 14

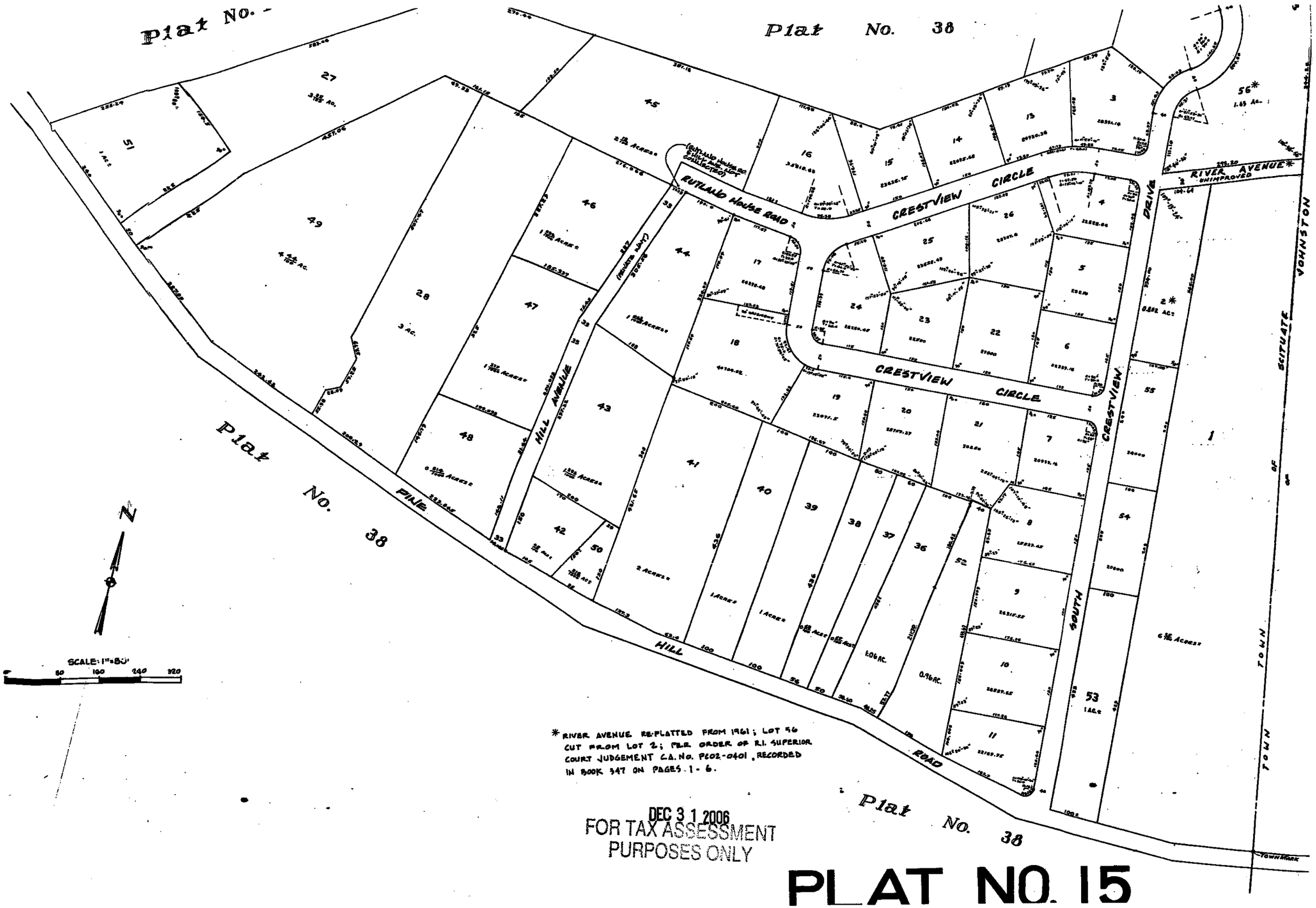
Plat No. -
Plat No. 38
Plat No. 38
Plat No. 38
RUTLAND HOUSE ROAD
CRESTVIEW CIRCLE
CRESTVIEW CIRCLE
CRESTVIEW DRIVE
SOUTH
RIVER AVENUE*
UNIMPROVED
HILL AVENUE
PINE HILL ROAD
SCITUATE
JOHNSTON
TOWN
TOWN
TOWNMARK
SCALE: 1"=80'
0 80 160 240 320
* RIVER AVENUE RE-PLATTED FROM 1961; LOT 56 CUT FROM LOT 2; PER ORDER OF R.I. SUPERIOR COURT JUDGEMENT C.A. No. P.02-0401, RECORDED IN BOOK 347 ON PAGES 1-6.
DEC 3 1 2006
FOR TAX ASSESSMENT PURPOSES ONLY
PLAT NO. 15

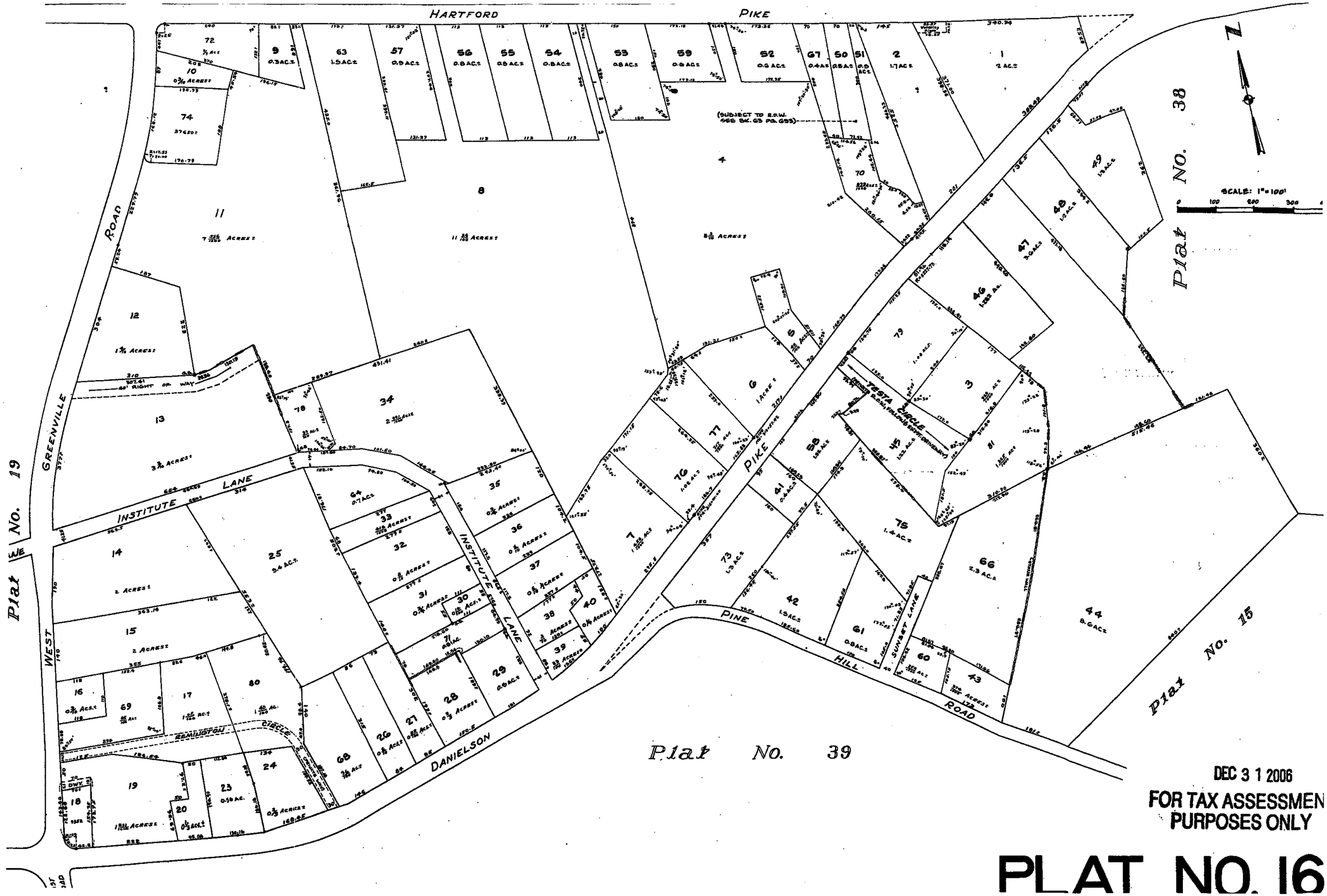

DEC 3 1 2006
FOR TAX ASSESSMEN
PURPOSES ONLY

PLAT NO. 16

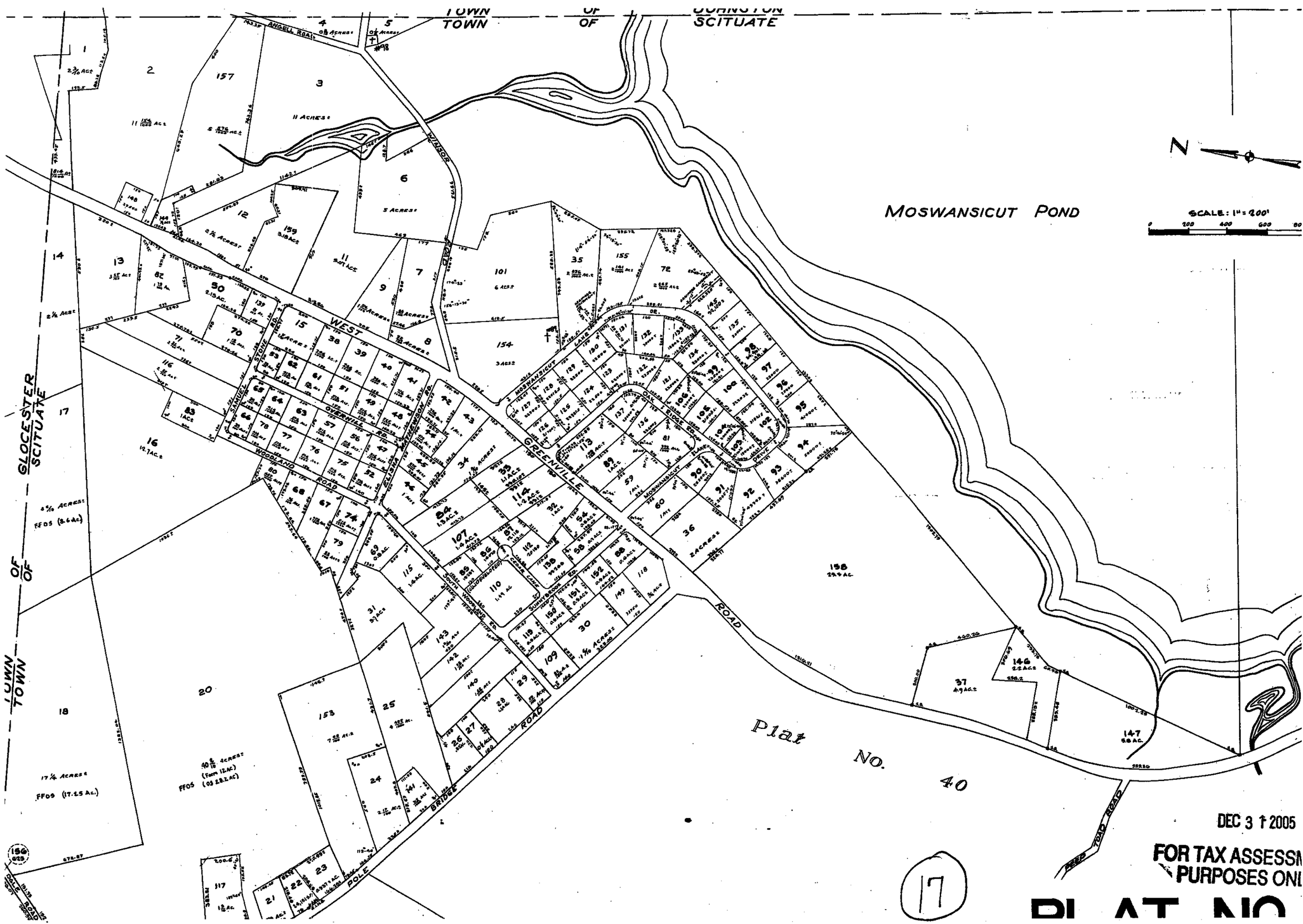
TOWN OF JOHNSTON
TOWN OF SCITUATE
MOSWANSICUT POND
N
SCALE: 1" = 200'
0 200 400 600
GLOCESTER
SCITUATE
TOWN OF
TOWN OF
WEST GREENVILLE ROAD
WINSOR ROAD
ANGELL ROAD
SAMUEL STONE RD.
OVERHILL RD.
WOODLAND ROAD
ELISHA MATHEWSON RD.
MOSWANSICUT LAKE
OAK RIDGE RD.
MOSWANSICUT LAKE DRIVE
SOUTH WOODLAND RD.
CEDAR LANE
SUNNYBROOK RD.
POLE BRIDGE ROAD
PEEP TOAD ROAD
Plat No. 40
DEC 3 1 2005
FOR TAX ASSESSM
PURPOSES ONL
17
PLAT NO

SCALE: 1" = 200'
0 200 400 600 800
N
PEEP TOAD ROAD
HARMONY ROAD
OLD HARMONY ROAD
HARRIS WAY (PRIVATE WAY)
ELMDALE ROAD
WHITE PINE DR.
MARY ELIZABETH DR.
BRIDGE ROAD
POLE
WEST GREENVILLE ROAD
SCITUATE
GLOCESTER
TOWN OF
TOWN OF
Plat No. 40
Plat No. 17
Plat No. 17
F.F.O.S. - 42.16 ac.
10' W EASEMENT
FOR TAX ASSESSMENT PURPOSES ONLY
CHG'D DEC 31 2004
PLAT NO. 18
(18)

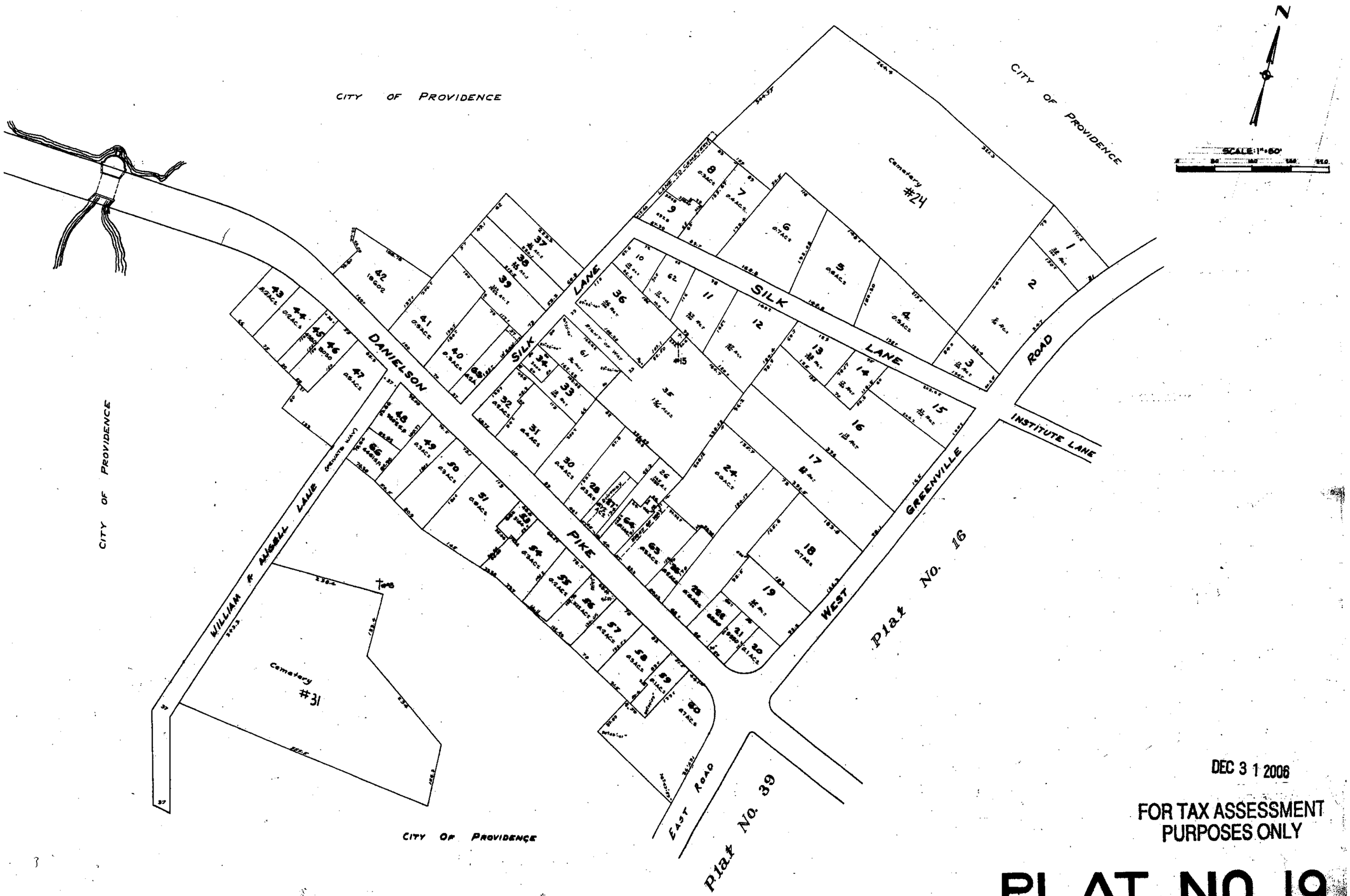

DEC 3 1 2006

FOR TAX ASSESSMENT PURPOSES ONLY

PLAT NO. 19

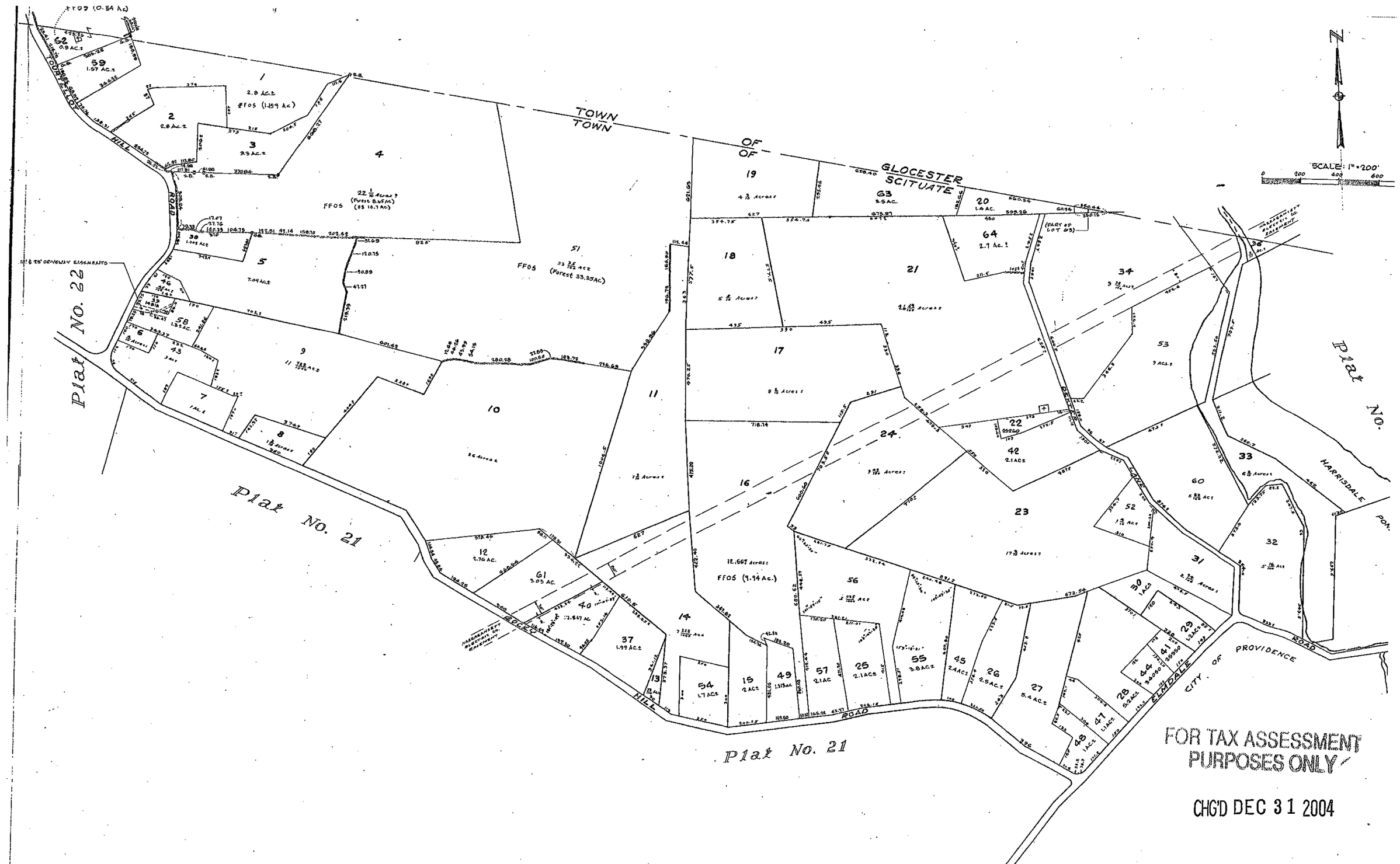

FOR TAX ASSESSMENT PURPOSES ONLY

CHG'D DEC 31 2004

PLAT NO. 20

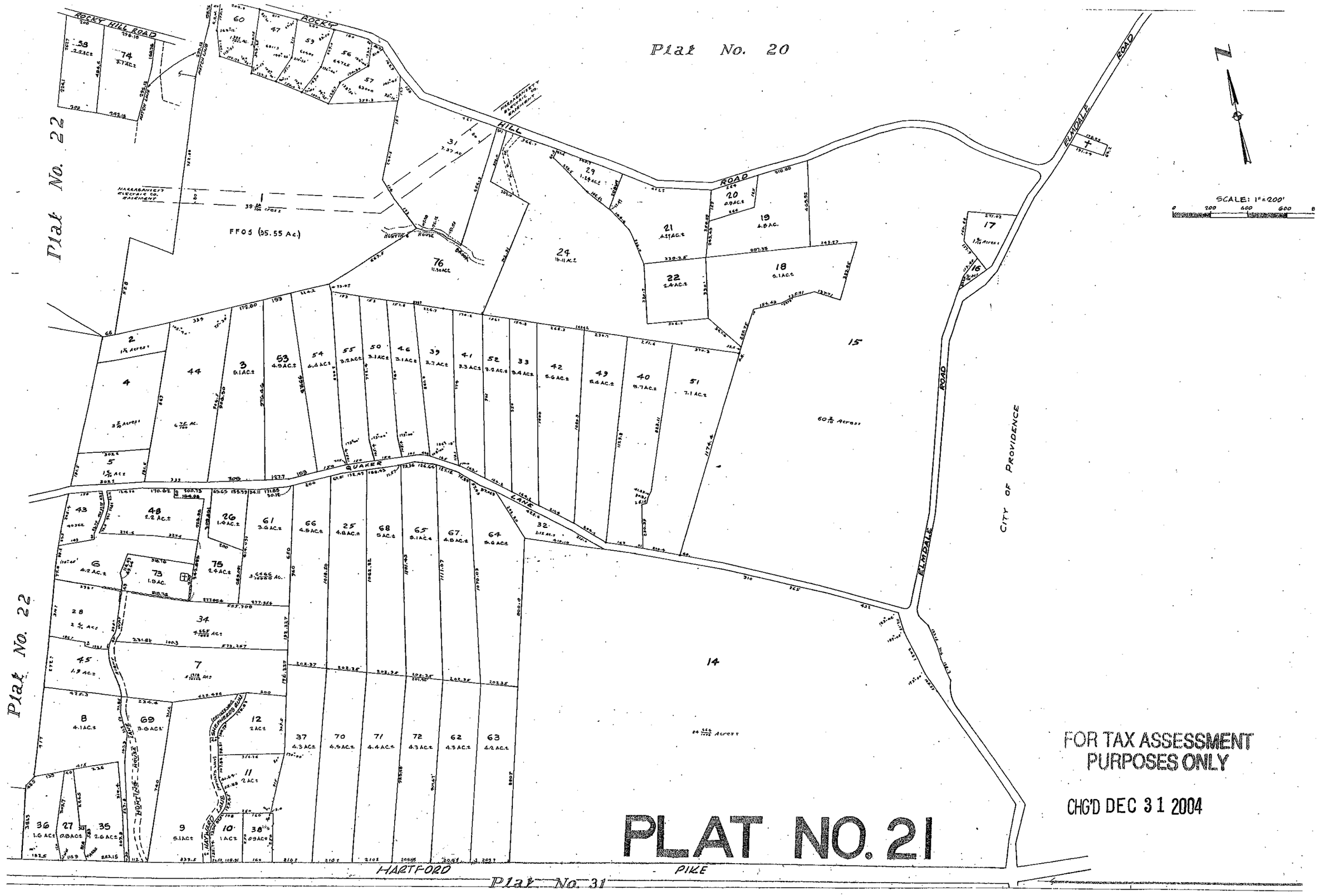
Plat No. 20
Plat No. 22
Plat No. 22
ROCKY HILL ROAD
ROCKY HILL ROAD
QUAKER LANE
ELMDALE ROAD
ELMDALE ROAD
HARTFORD PIKE
Plat No. 31
CITY OF PROVIDENCE
NARRAGANSETT ELECTRIC CO. EASEMENT
FFOS (35.55 Ac.)
SCALE: 1" = 200'
PLAT NO. 21
FOR TAX ASSESSMENT PURPOSES ONLY
CHG'D DEC 31 2004

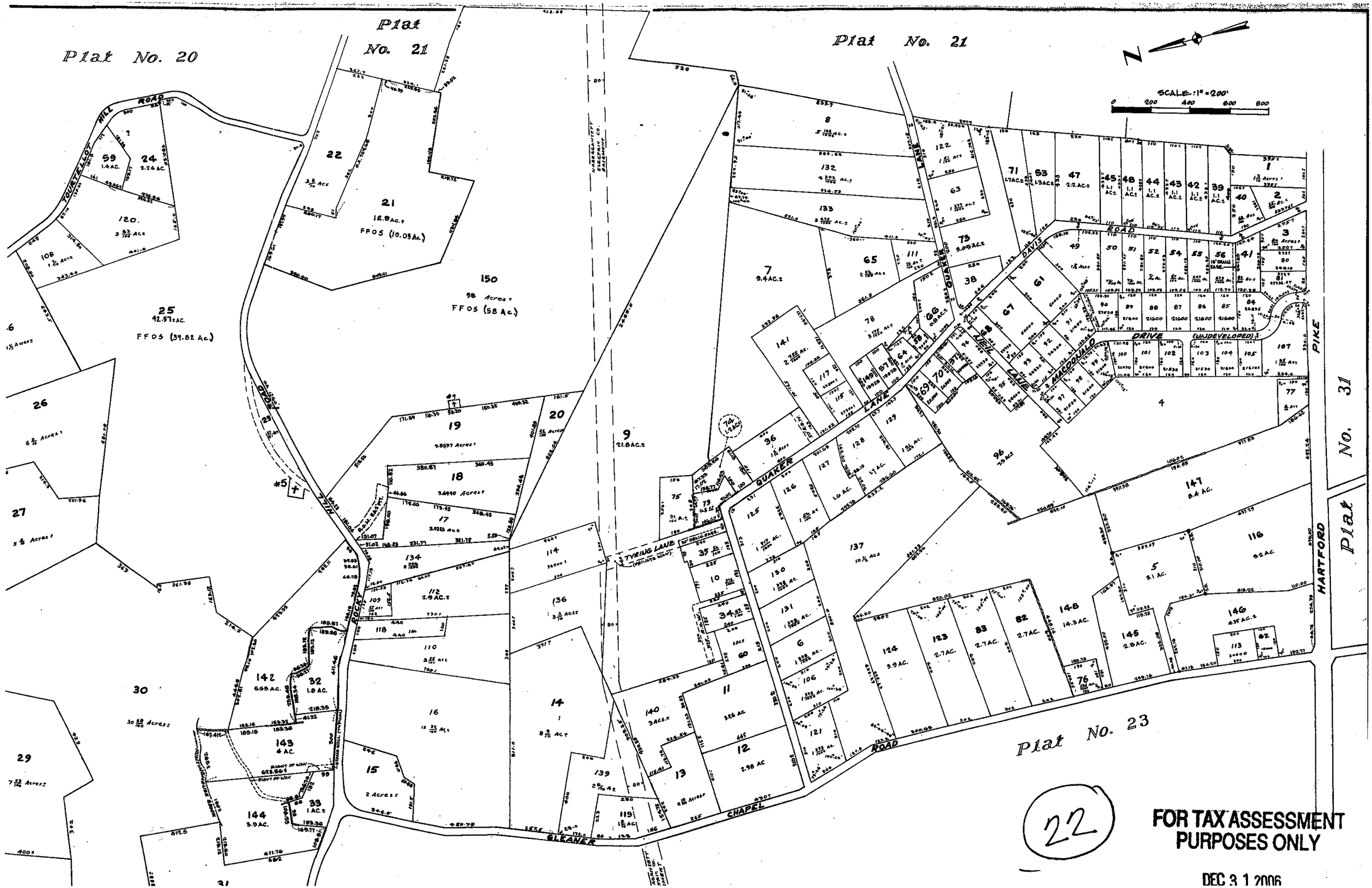

22

FOR TAX ASSESSMENT PURPOSES ONLY

DEC 3 1 2006

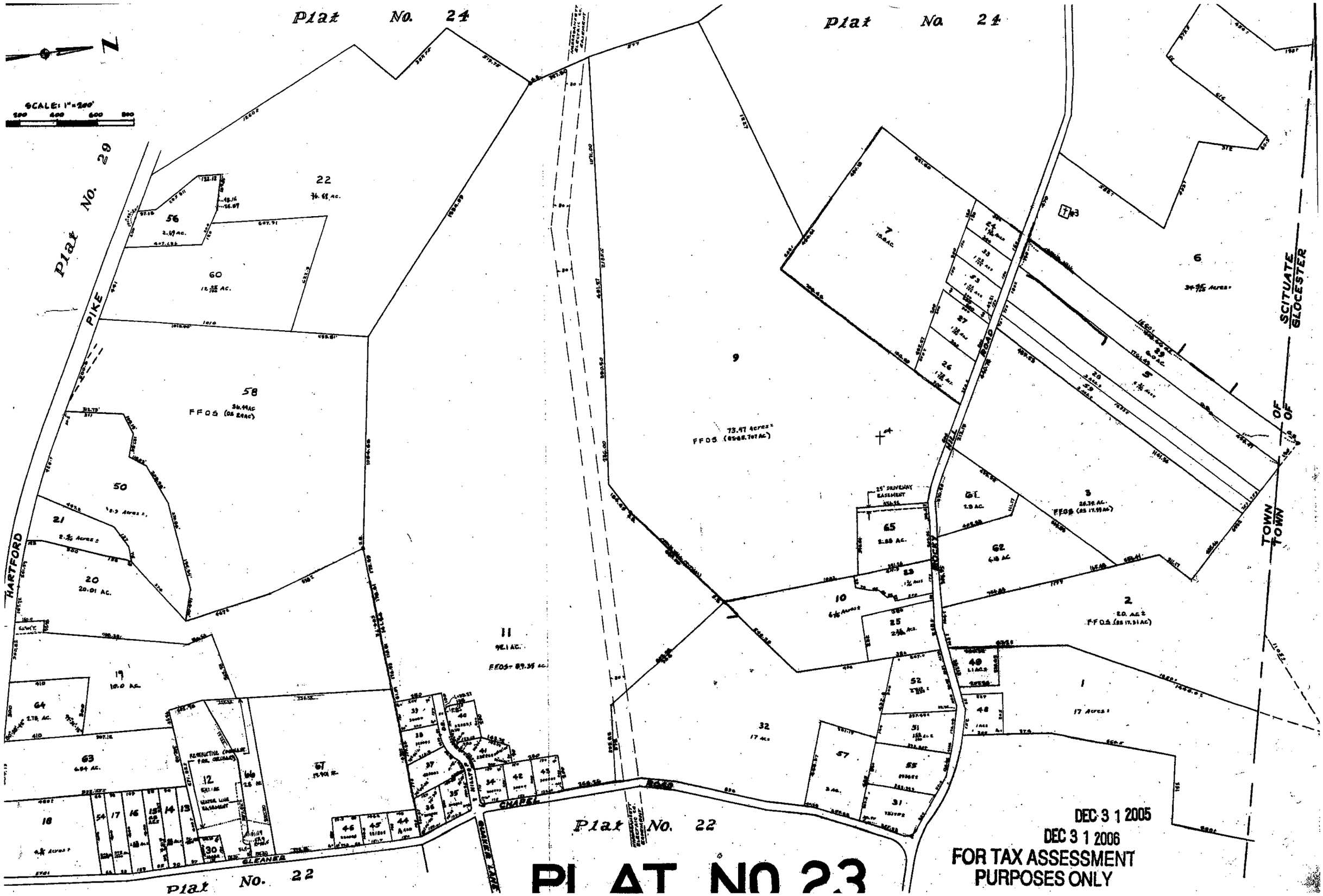

DEC 3 1 2005
DEC 3 1 2006
FOR TAX ASSESSMENT
PURPOSES ONLY

PLAT NO 23

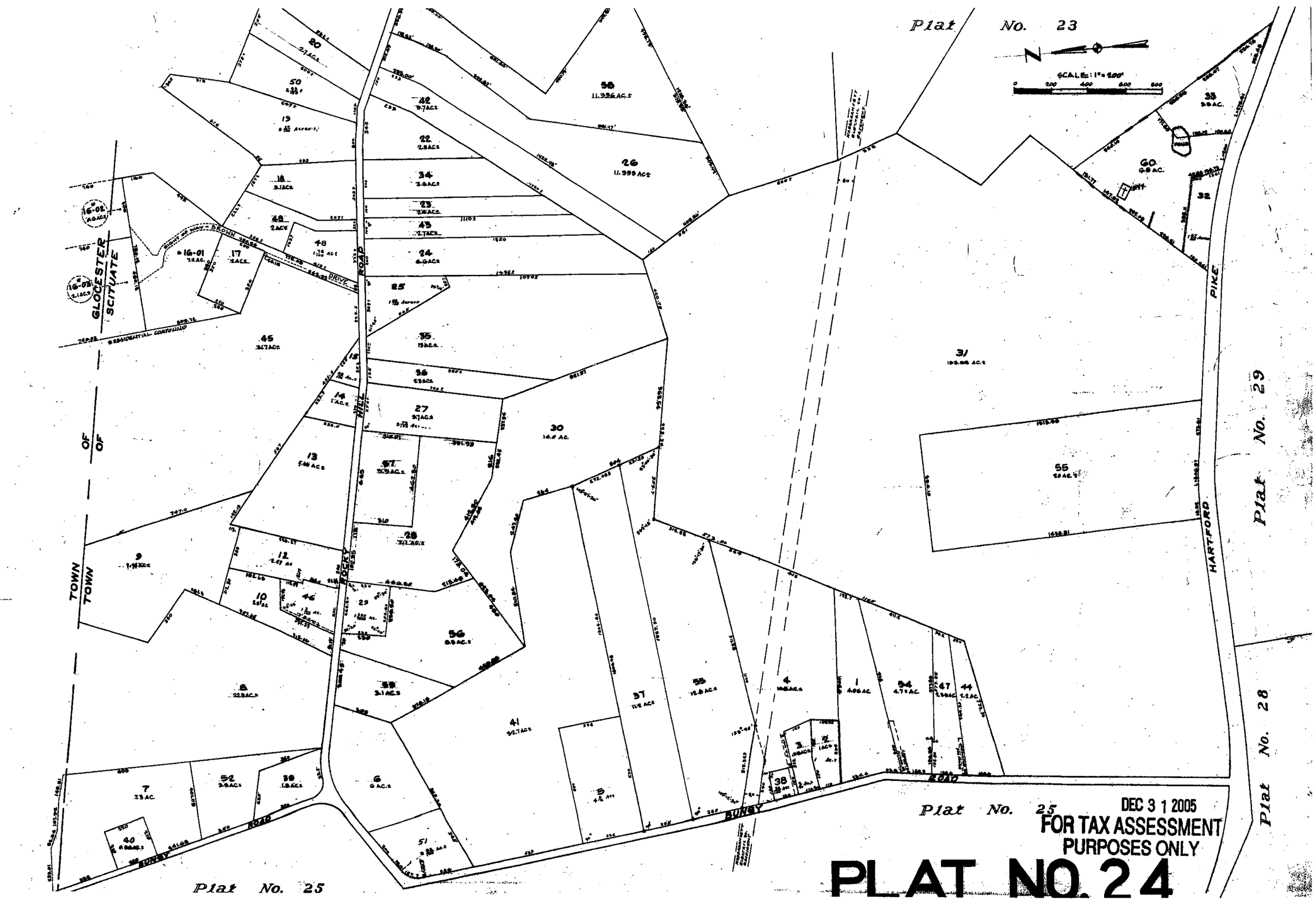
Plat No. 23
SCALE: 1" = 200'
0 200 400 600 800
Plat No. 29
Plat No. 28
Plat No. 25
Plat No. 25
GLOCESTER
SCITUATE
TOWN OF
TOWN OF
ROCKY HILL ROAD
BROWN DRIVE
HARTFORD PIKE
BUNGY ROAD
BUNGY ROAD
RESIDENTIAL COMPOUND
16-02
16-03
16-01
DEC 3 1 2005
FOR TAX ASSESSMENT
PURPOSES ONLY
PLAT NO. 24

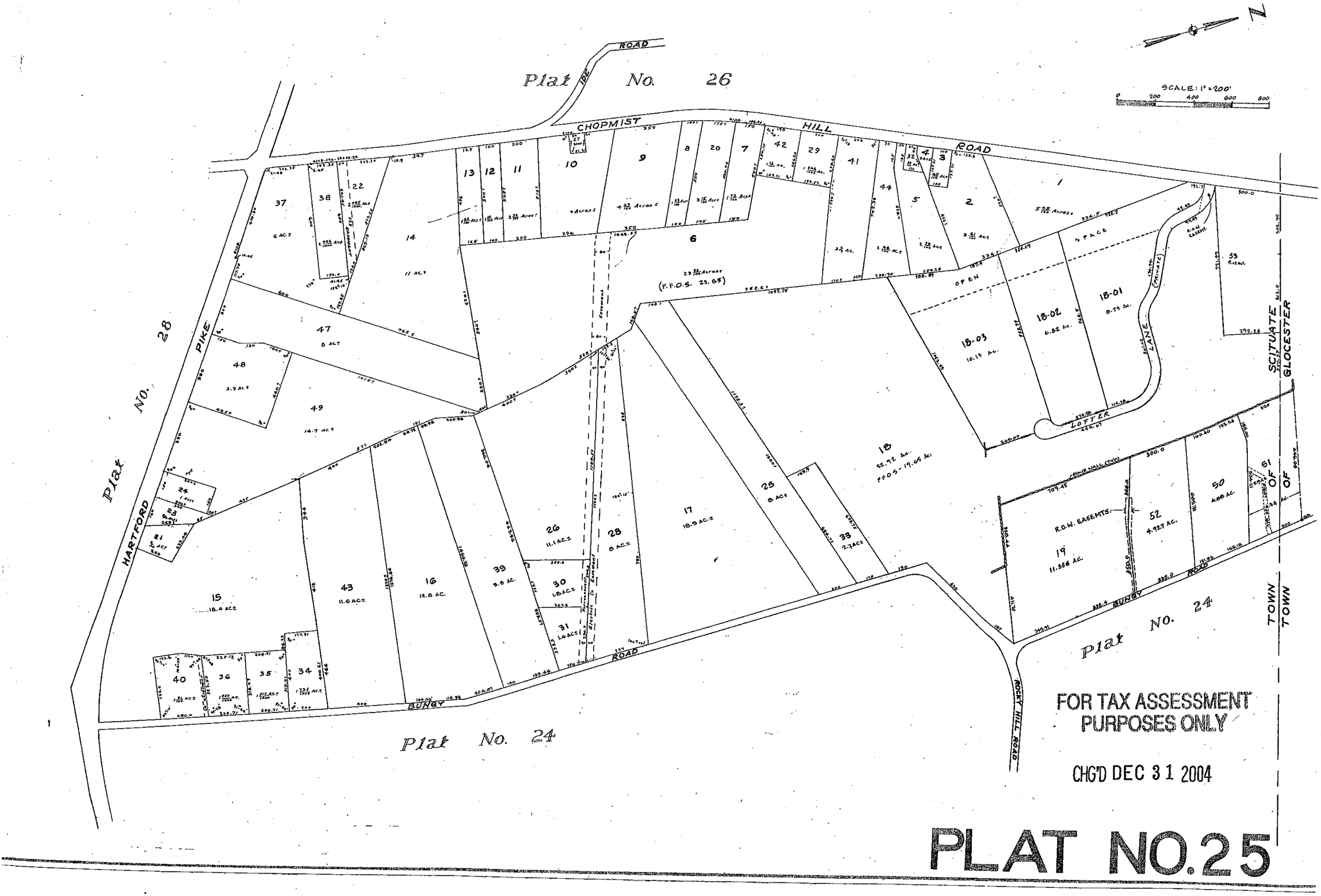
Plat No. 26
CHOPMIST HILL ROAD
SCALE: 1" = 200'
0 200 400 600 800
N
Plat No. 28
HARTFORD PIKE
BUNGY ROAD
Plat No. 24
ROCKY HILL ROAD
LOTTER LANE (PRIVATE)
OPEN SPACE
R.O.W. EASEMTS.
SCITUATE
GLOCESTER
TOWN OF
TOWN OF
(F.F.O.S. 23.85)
FFOS - 19.69 Ac.
FOR TAX ASSESSMENT PURPOSES ONLY
CHG'D DEC 31 2004
PLAT NO.25

FOR TAX ASSESSMENT PURPOSES ONLY

DEC 3 1 2002

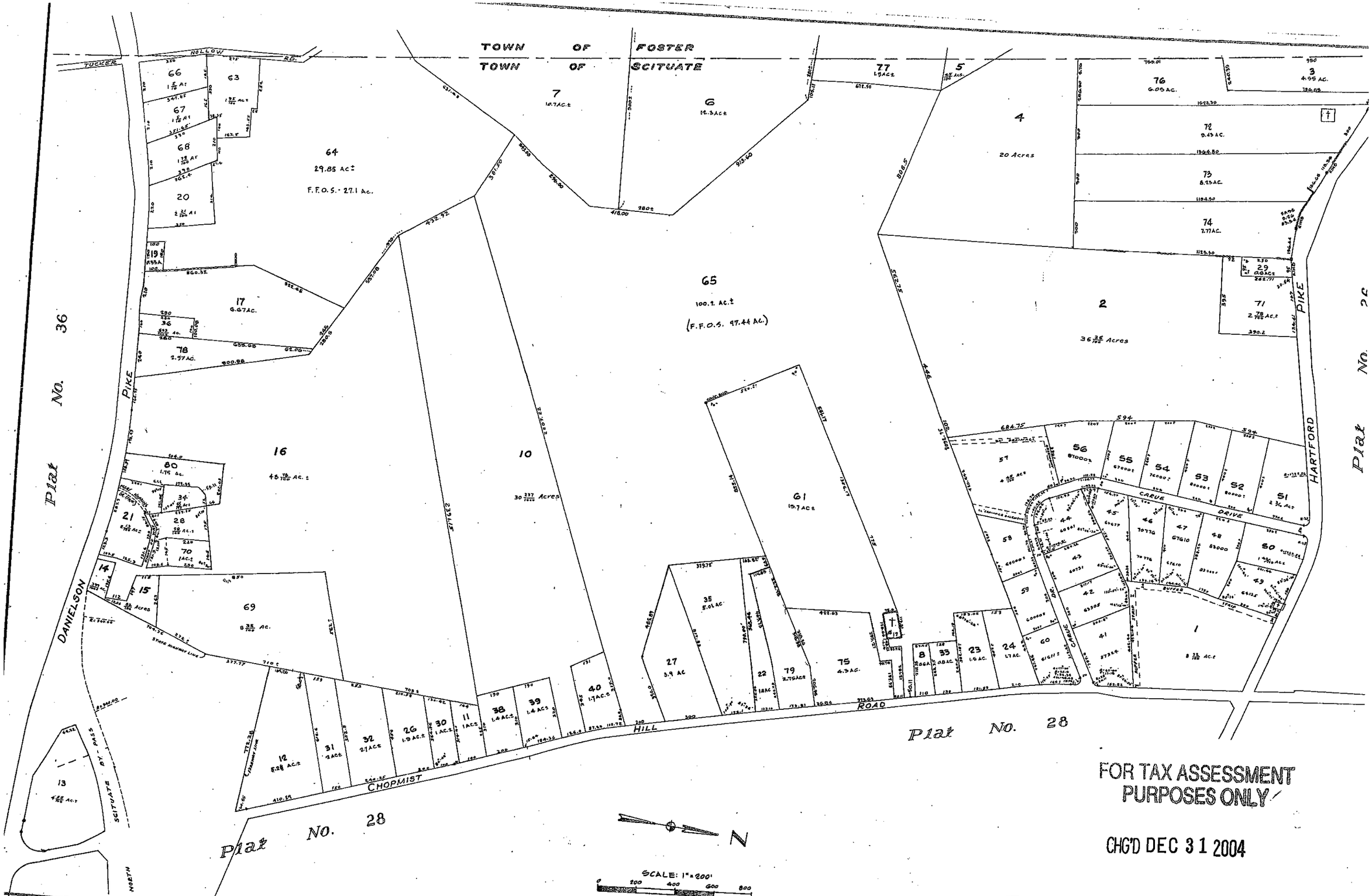

FOR TAX ASSESSMENT PURPOSES ONLY

CHG'D DEC 31 2004

PLAT NO. 27

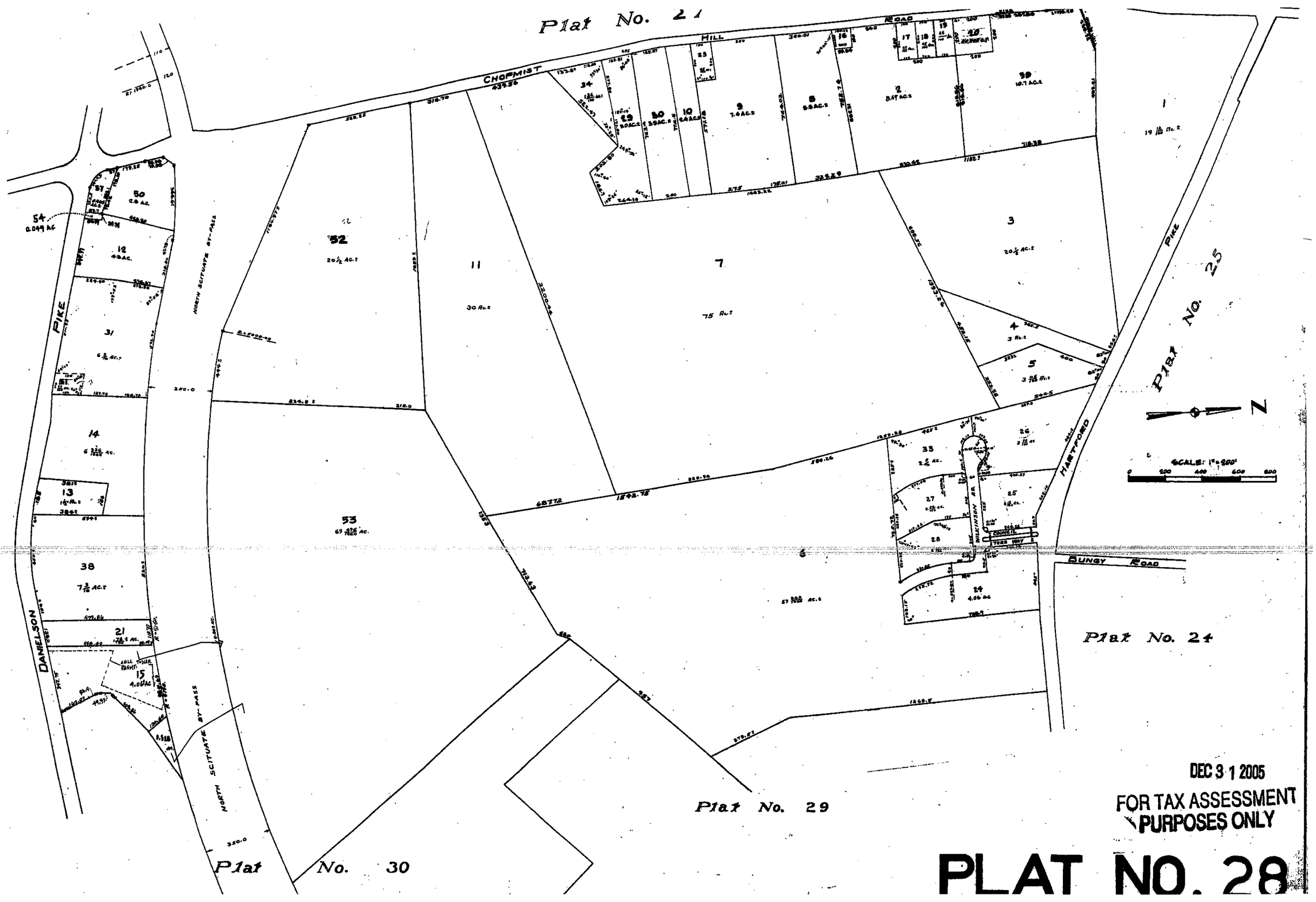
Plat No. 21
CHOPMIST HILL ROAD
PIKE
DANIELSON
NORTH SCITUATE BY-PASS
HARTFORD PIKE
WILKINSON AVE.
HUNGY ROAD
Plat No. 25
Plat No. 24
Plat No. 29
Plat No. 30
SCALE: 1" = 200'
N
DEC 3 1 2005
FOR TAX ASSESSMENT PURPOSES ONLY

PLAT NO. 28

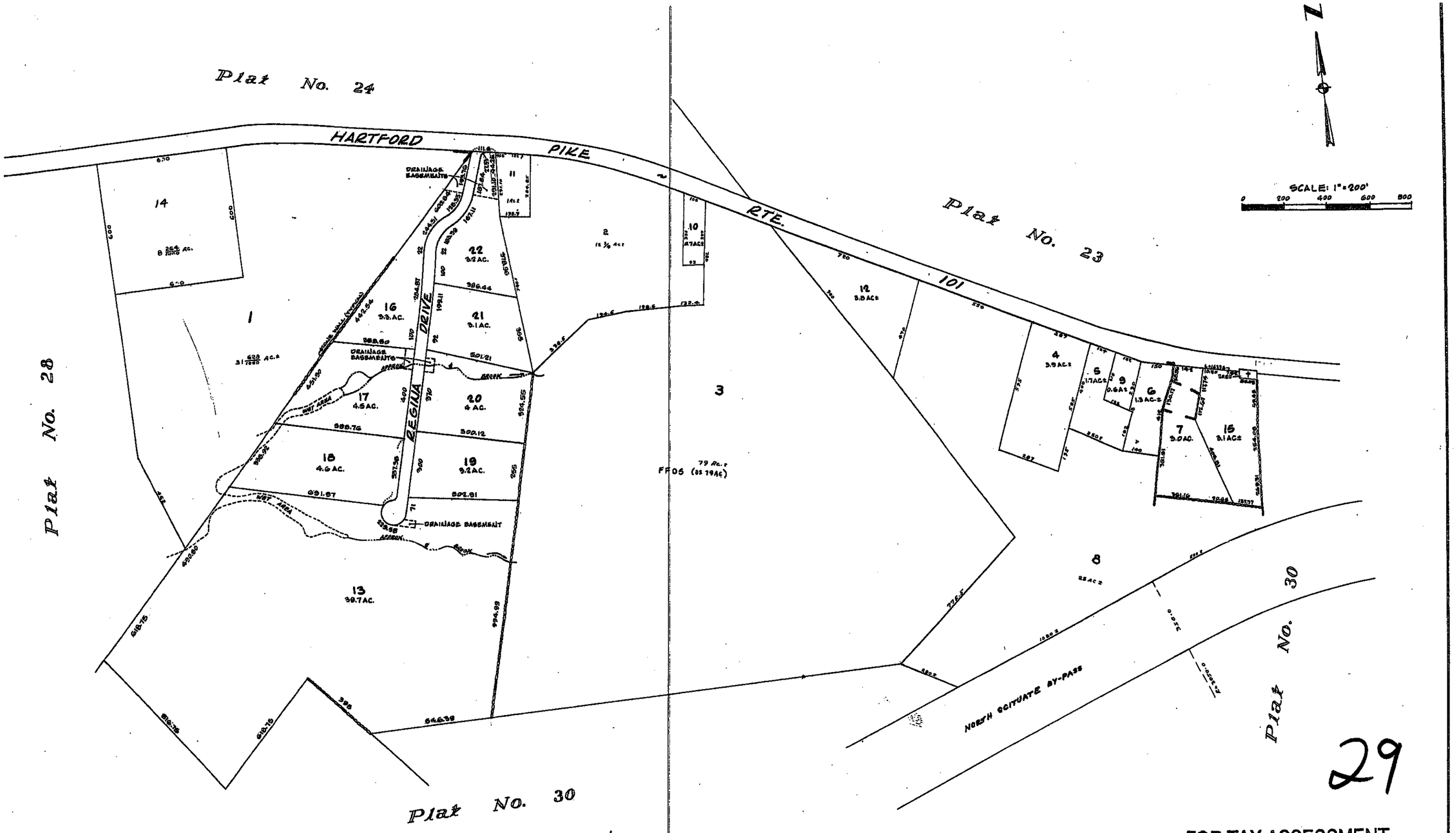

FOR TAX ASSESSMENT PURPOSES ONLY

DEC 3 1 2002

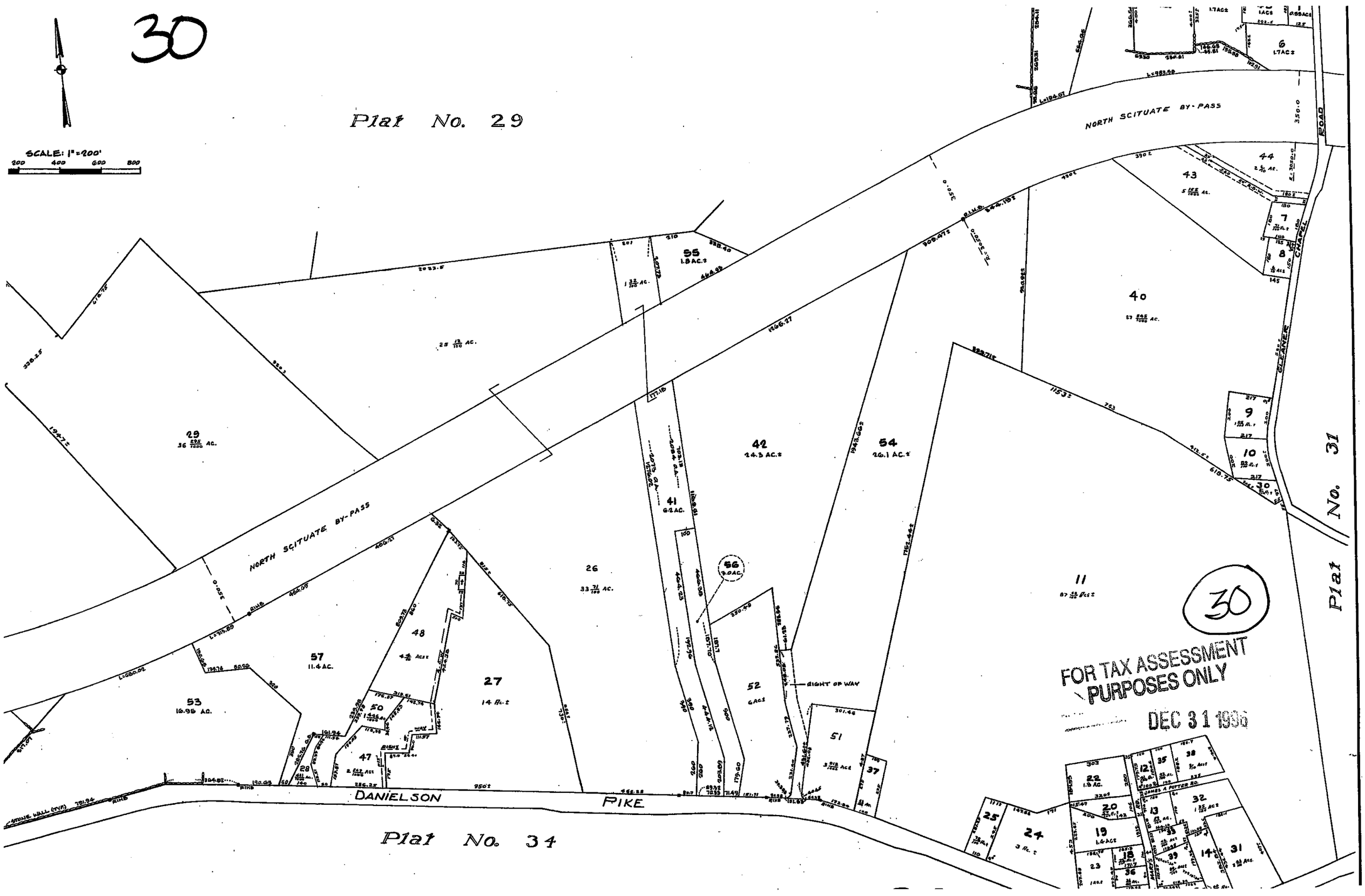
30
Plat No. 29
SCALE: 1"=200'
200 400 600 800
NORTH SCITUATE BY-PASS
NORTH SCITUATE BY-PASS
DANIELSON PIKE
GLEANER CHAPEL ROAD
Plat No. 31
Plat No. 34
RIGHT OF WAY
29
36 295/1000 AC.
25 13/100 AC.
55
1.8 AC.±
40
27 845/1000 AC.
42
24.3 AC.±
54
26.1 AC.±
41
6.2 AC.
26
33 71/100 AC.
56
3.0 AC.
11
57
11.4 AC.
53
16.95 AC.
48
27
14 Ac.±
50
47
28
52
6 Ac.±
51
37
43
44
6
1.7 AC.±
7
8
9
10
30
22
1.8 AC.
20
19
1.4 AC.±
24
3 Ac.±
25
12
35
38
13
32
33
39
14
31
18
36
23
FOR TAX ASSESSMENT PURPOSES ONLY
DEC 31 1996

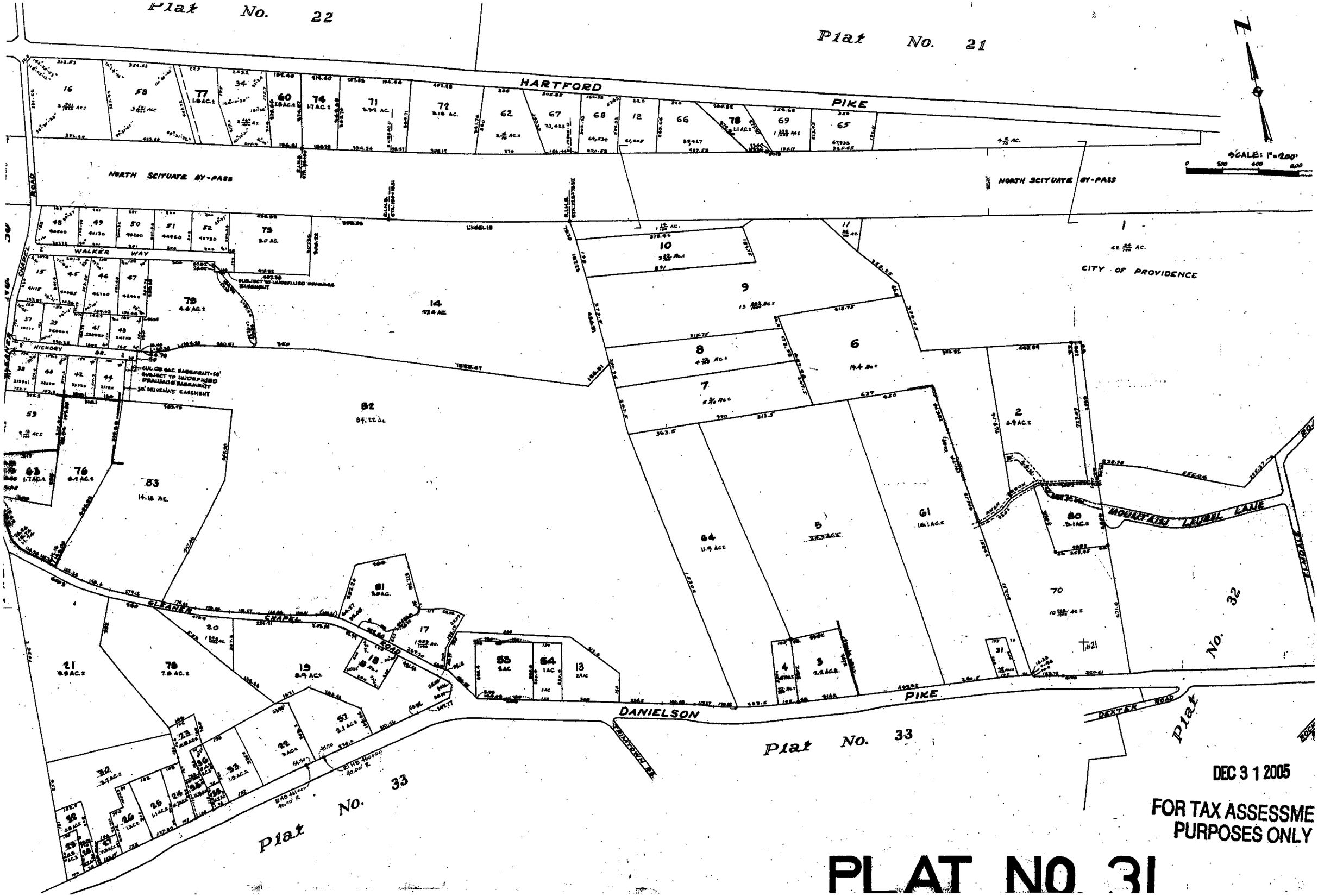
Plat No. 22
Plat No. 21
HARTFORD PIKE
NORTH SCITUATE BY-PASS
NORTH SCITUATE BY-PASS
SCALE: 1"=200'
WALKER WAY
HICKORY DR.
CHAPEL ROAD
GLEANER CHAPEL ROAD
CITY OF PROVIDENCE
MOUNTAIN LAUREL LANE
DANIELSON PIKE
DEXTER ROAD
Plat No. 33
Plat No. 33
Plat No. 32
DEC 3 1 2005
FOR TAX ASSESSME
PURPOSES ONLY

PLAT NO. 31

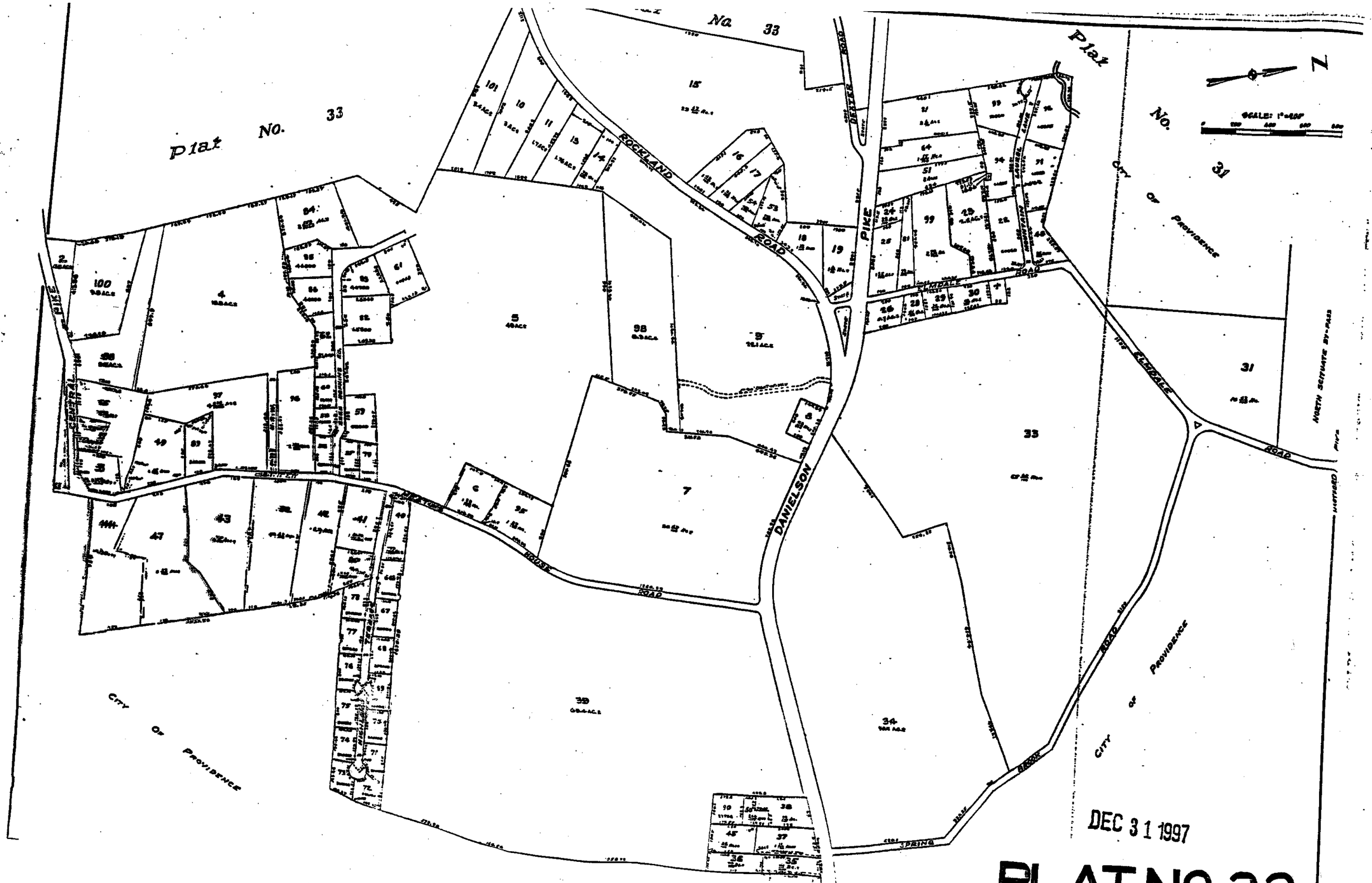

DEC 31 1997

PLAT NO 32

Plat No. 31
Plat No. 32
PIKE
DEXTER ROAD
ROCKLAND ROAD
ADAMS WAY
OPEN SPACE
SCALE: 1"=200'
DEC 3 1 2006
FOR TAX ASSESSMENT PURPOSES ONLY

33

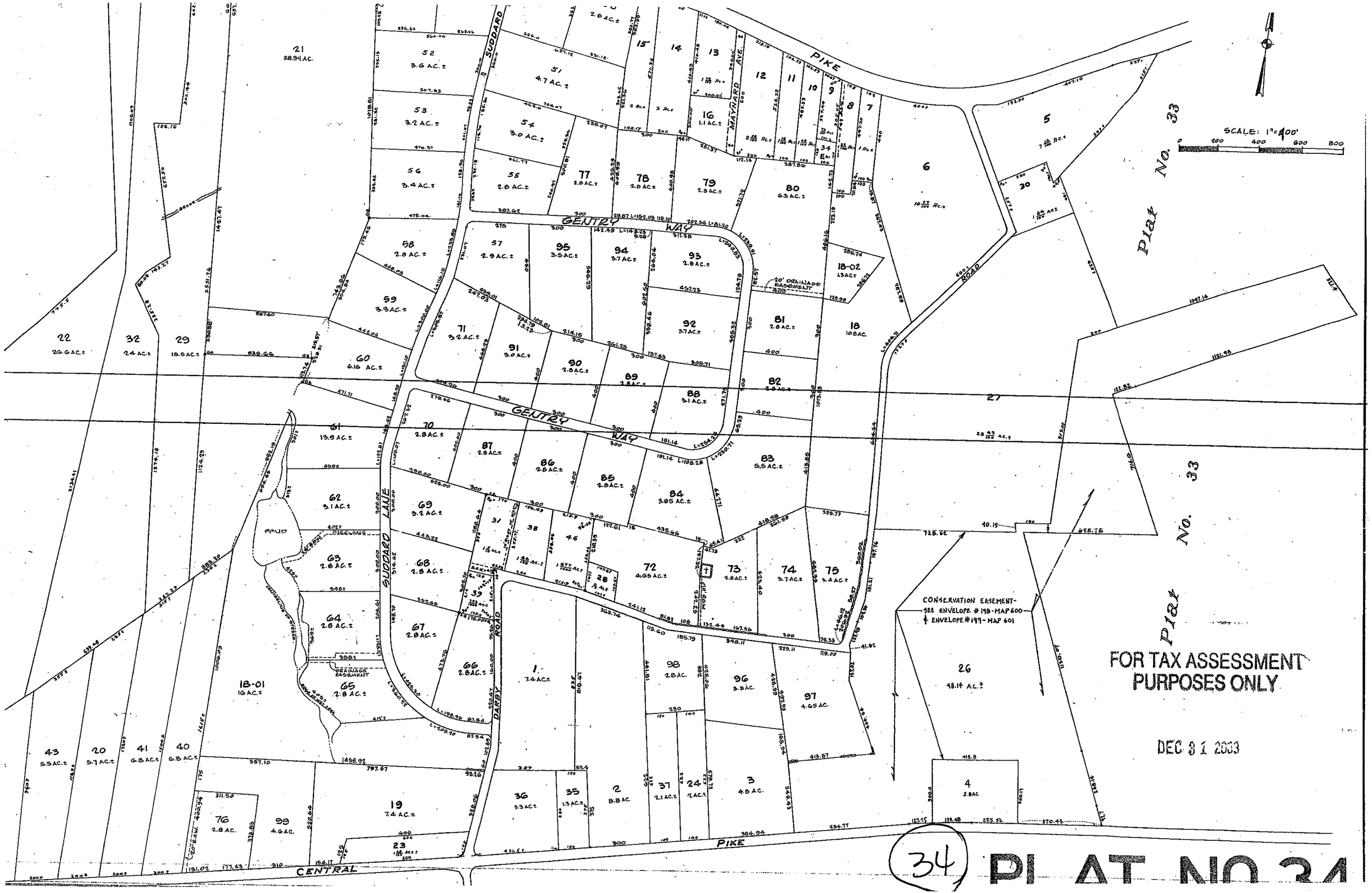
SCALE: 1" = 400'
0 200 400 600 800
PIKE
SUDDARD
MAYNARD AVE.
GENTRY WAY
SUDDARD LANE
DARBY ROAD
CENTRAL
Plat No. 33
Plat No. 33
Plat
CONSERVATION EASEMENT-
SEE ENVELOPE #198-MAP 600-
& ENVELOPE #199-MAP 601
20' DRAINAGE EASEMENT
DRAINAGE EASEMENT
POND
FOR TAX ASSESSMENT
PURPOSES ONLY
DEC 31 2003
34
PLAT NO. 34

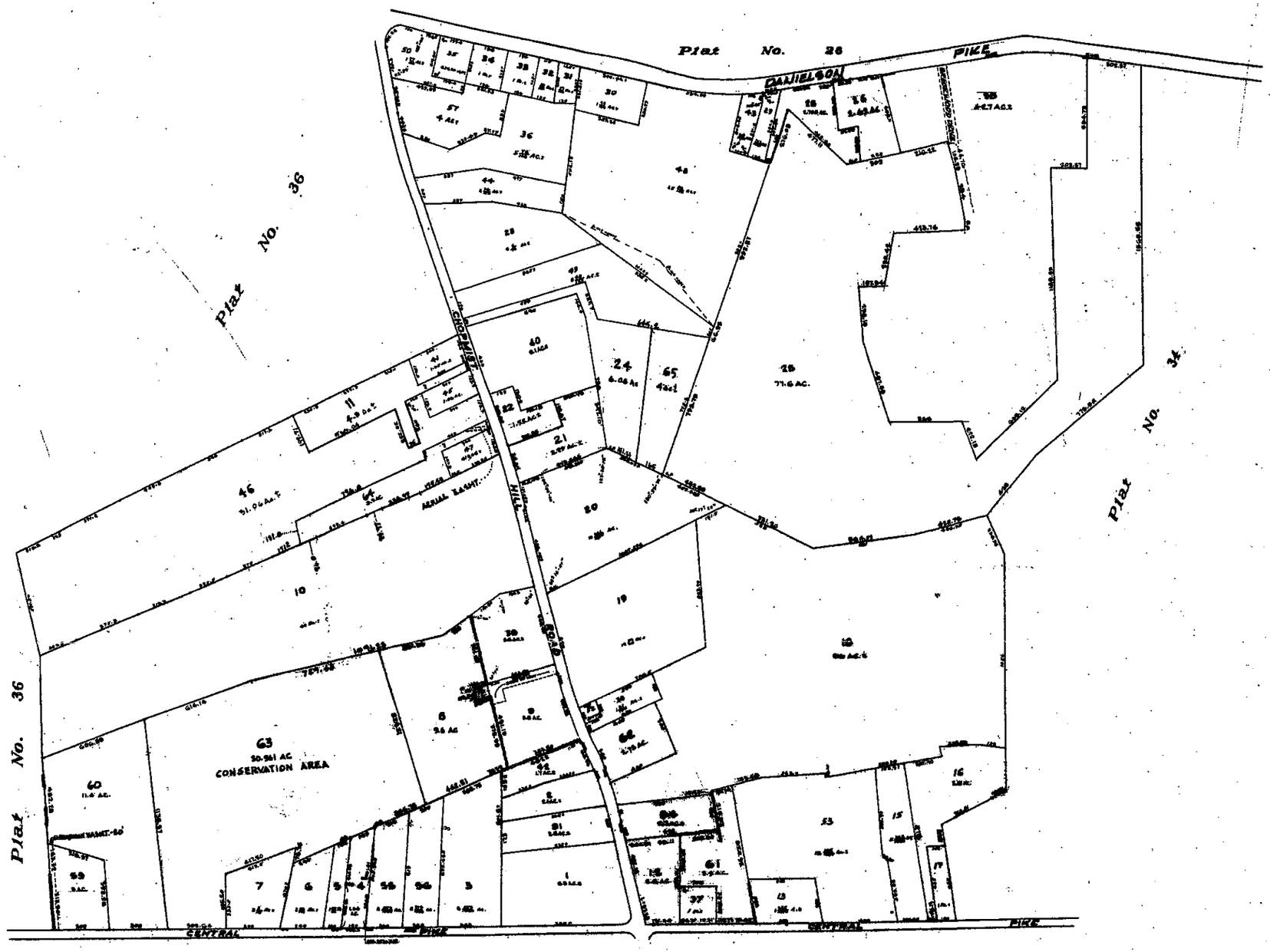

DEC 3 1 2006

FOR TAX ASSESSMENT
PURPOSES ONLY

PLAT NO. 35

FOR TAX ASSESSMENT PURPOSES ONLY

CHG'D DEC 31 2007

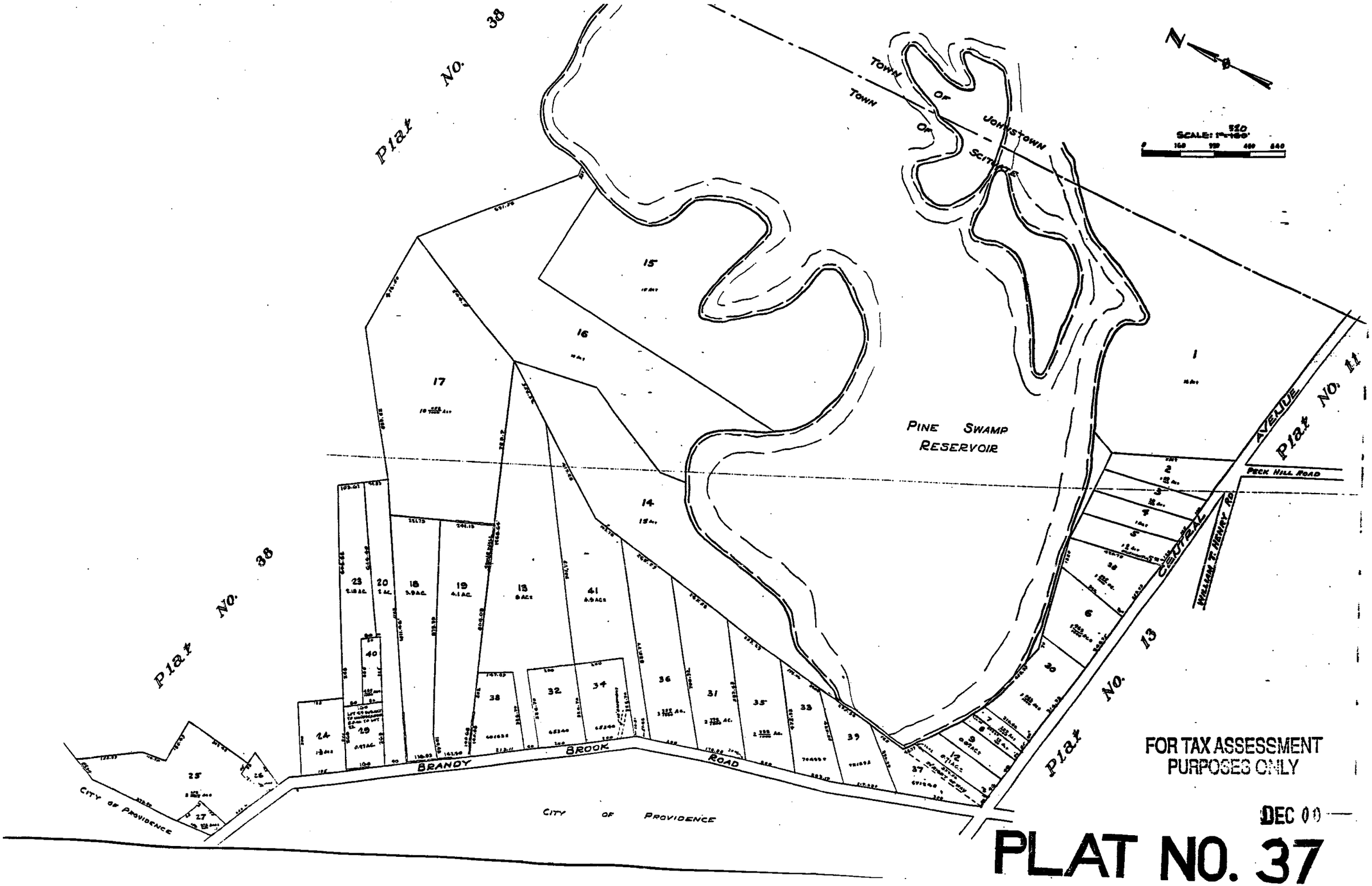
Plat No. 38
Plat No. 38
Town of Johnstown
Town of Scituate
Pine Swamp Reservoir
Plat No. 11
Avenue
Peck Hill Road
William T. Henry Rd.
Central Av.
Plat No. 13
Brandy Brook Road
City of Providence
City of Providence
FOR TAX ASSESSMENT PURPOSES ONLY
DEC 01
PLAT NO. 37

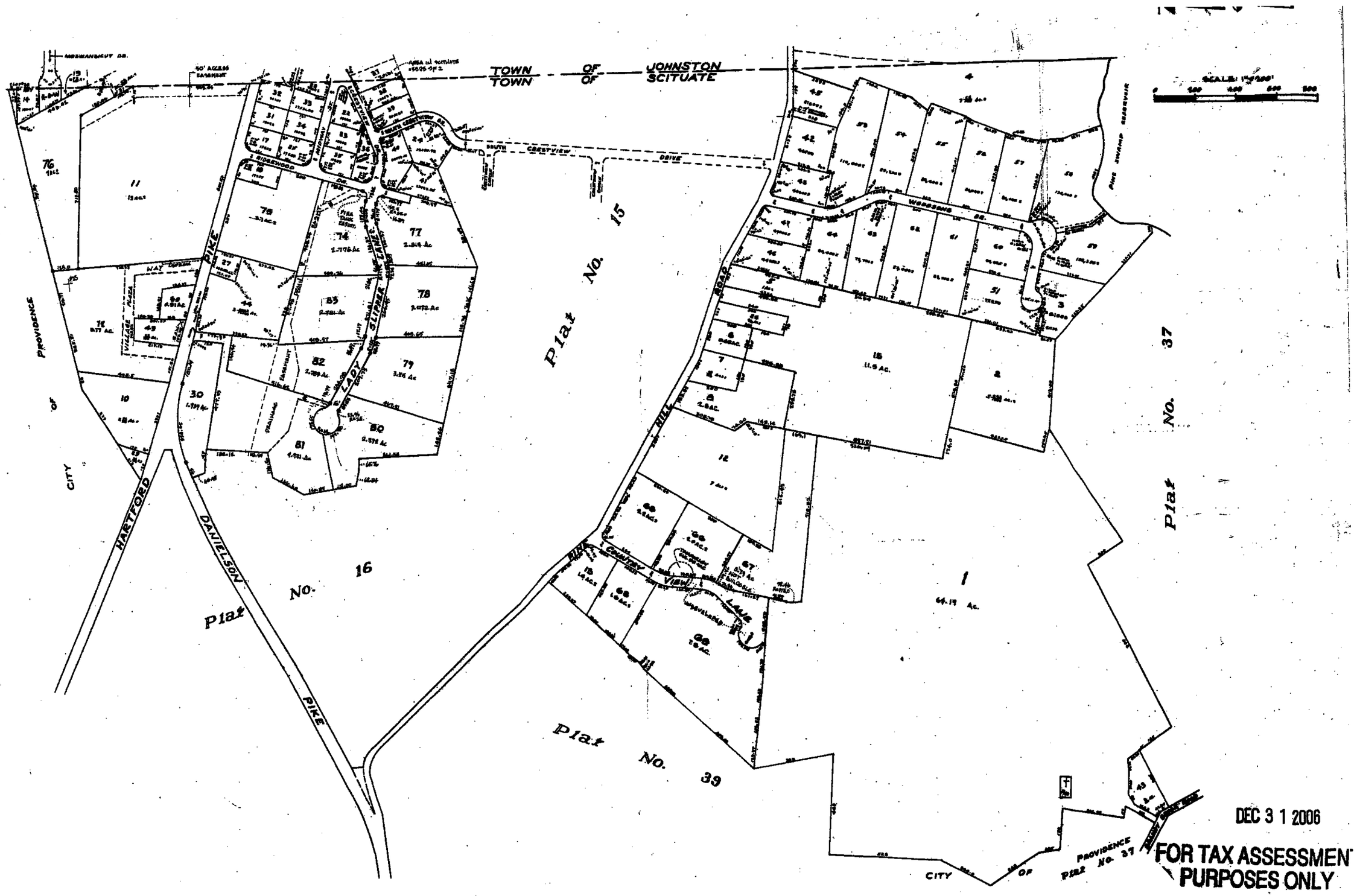

DEC 3 1 2006

FOR TAX ASSESSMENT PURPOSES ONLY

PLAT NO. 38

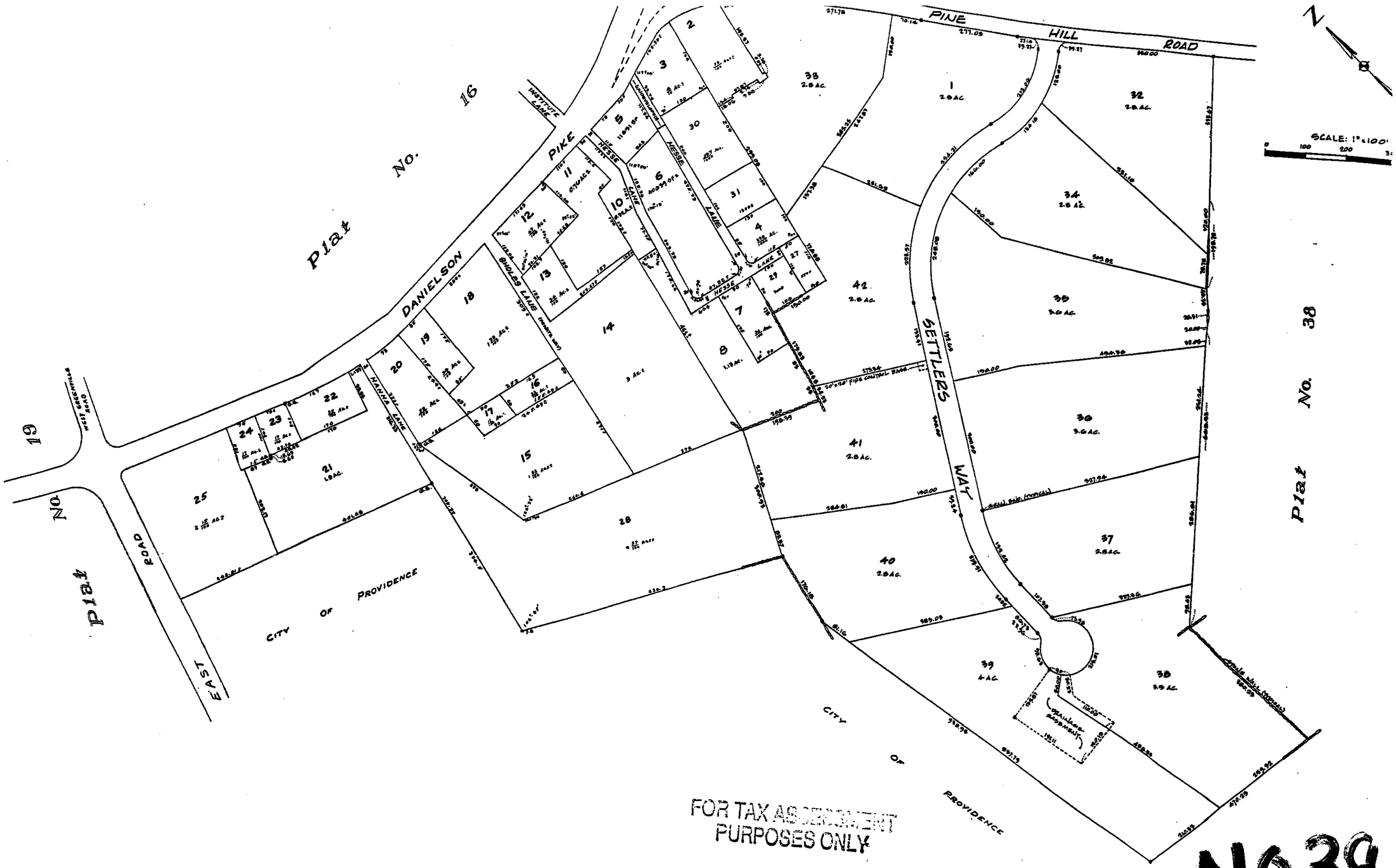

FOR TAX ASSESSMENT PURPOSES ONLY

NO. 39

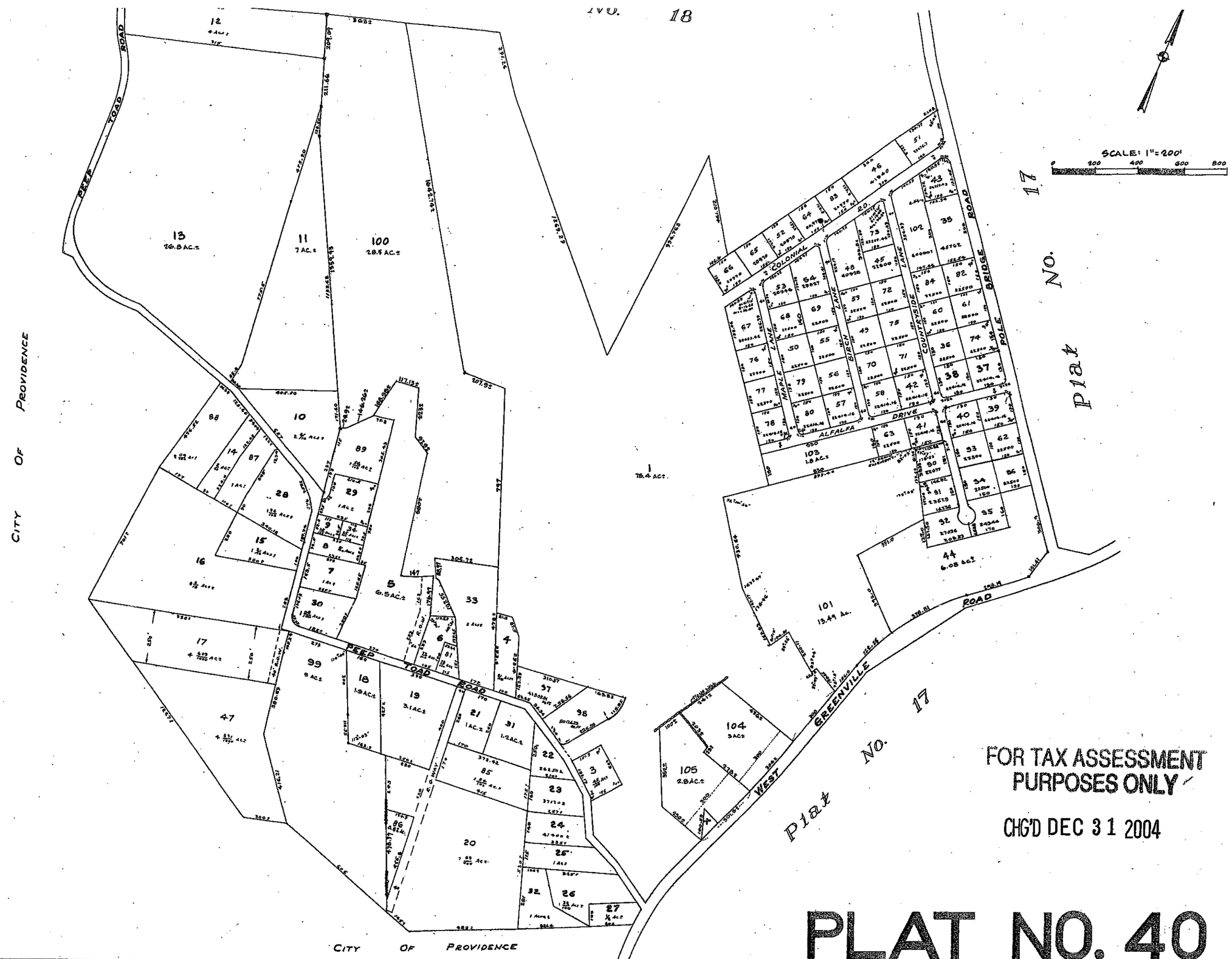

FOR TAX ASSESSMENT PURPOSES ONLY

CHG'D DEC 31 2004

PLAT NO. 40

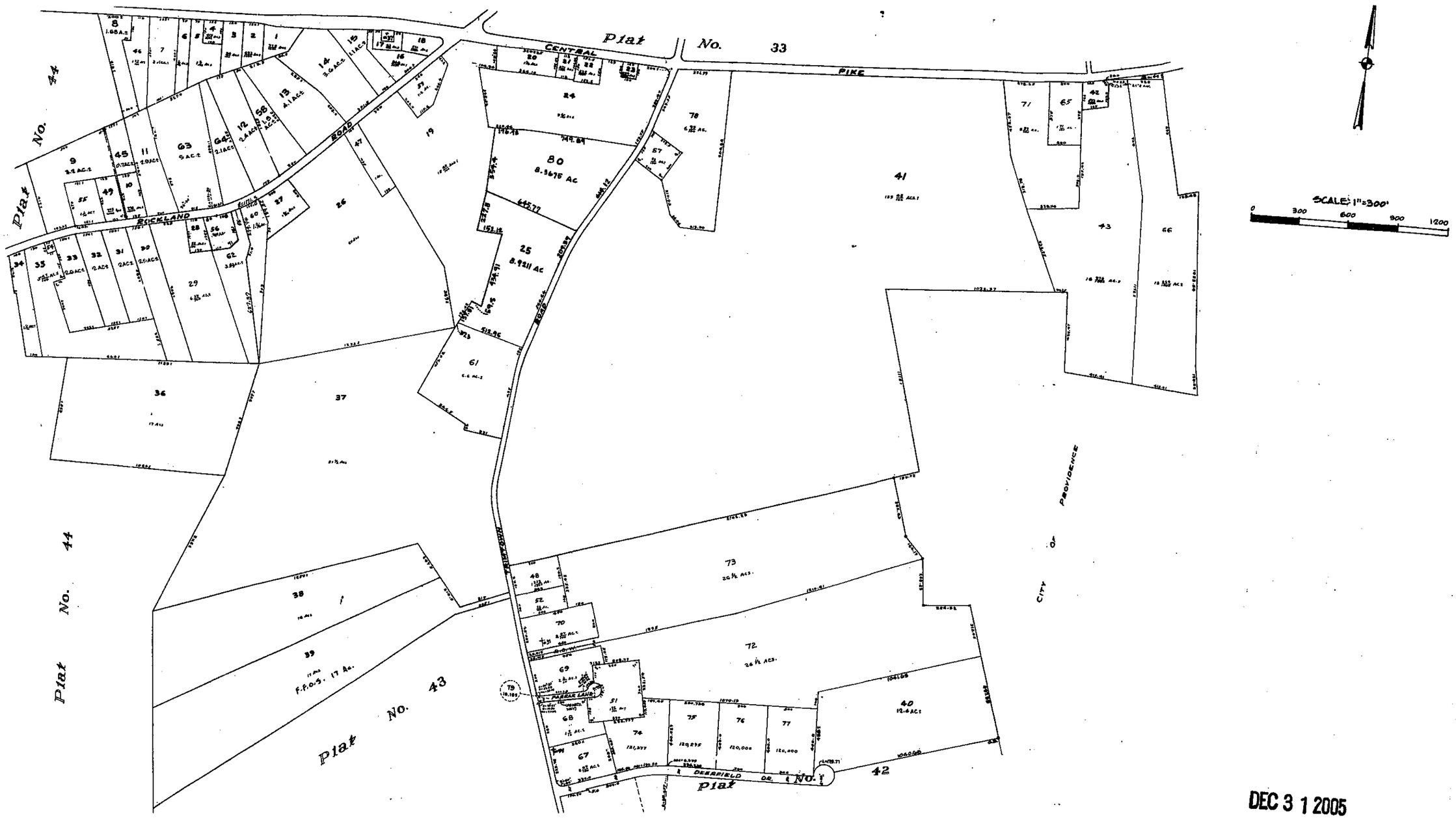

DEC 3 1 2005

DEC 3 1 2006

FOR TAX ASSESSMENT PURPOSES ONLY

PLAT NO. 41

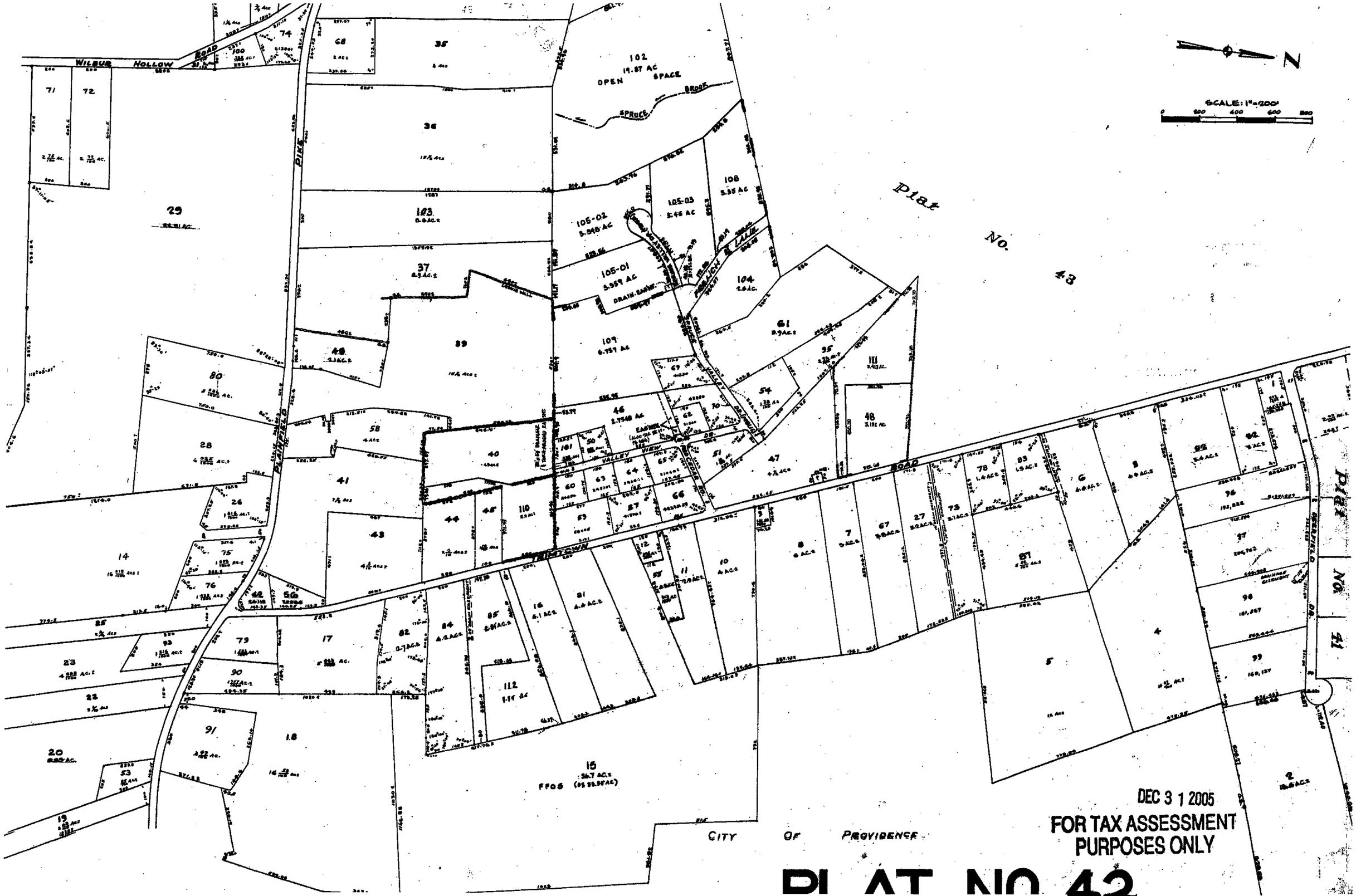

DEC 3 1 2005
FOR TAX ASSESSMENT PURPOSES ONLY

PLAT NO 42

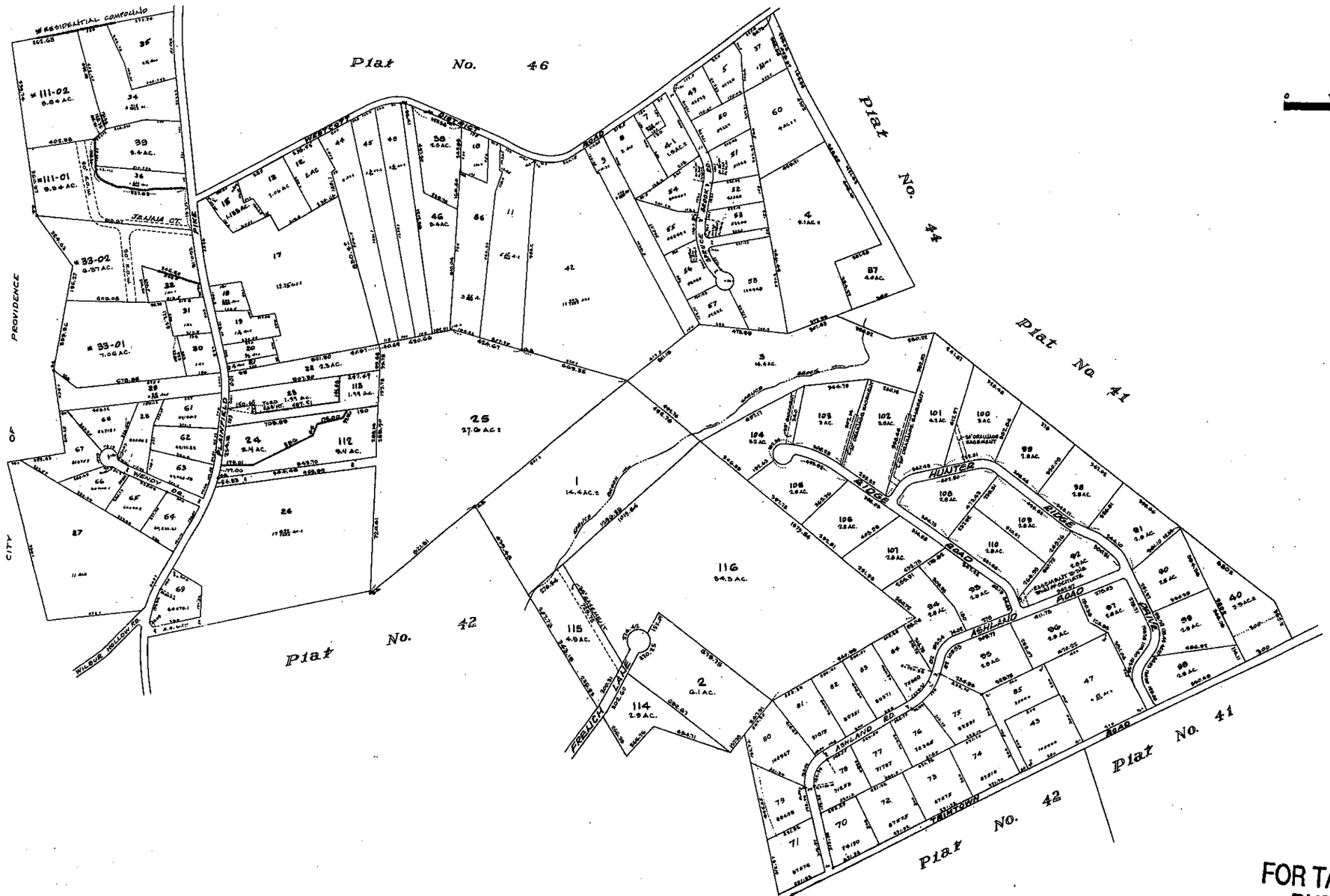

FOR TAX ASSESSMENT PURPOSES ONLY

DEC 3 1 20

PLAT NO. 43

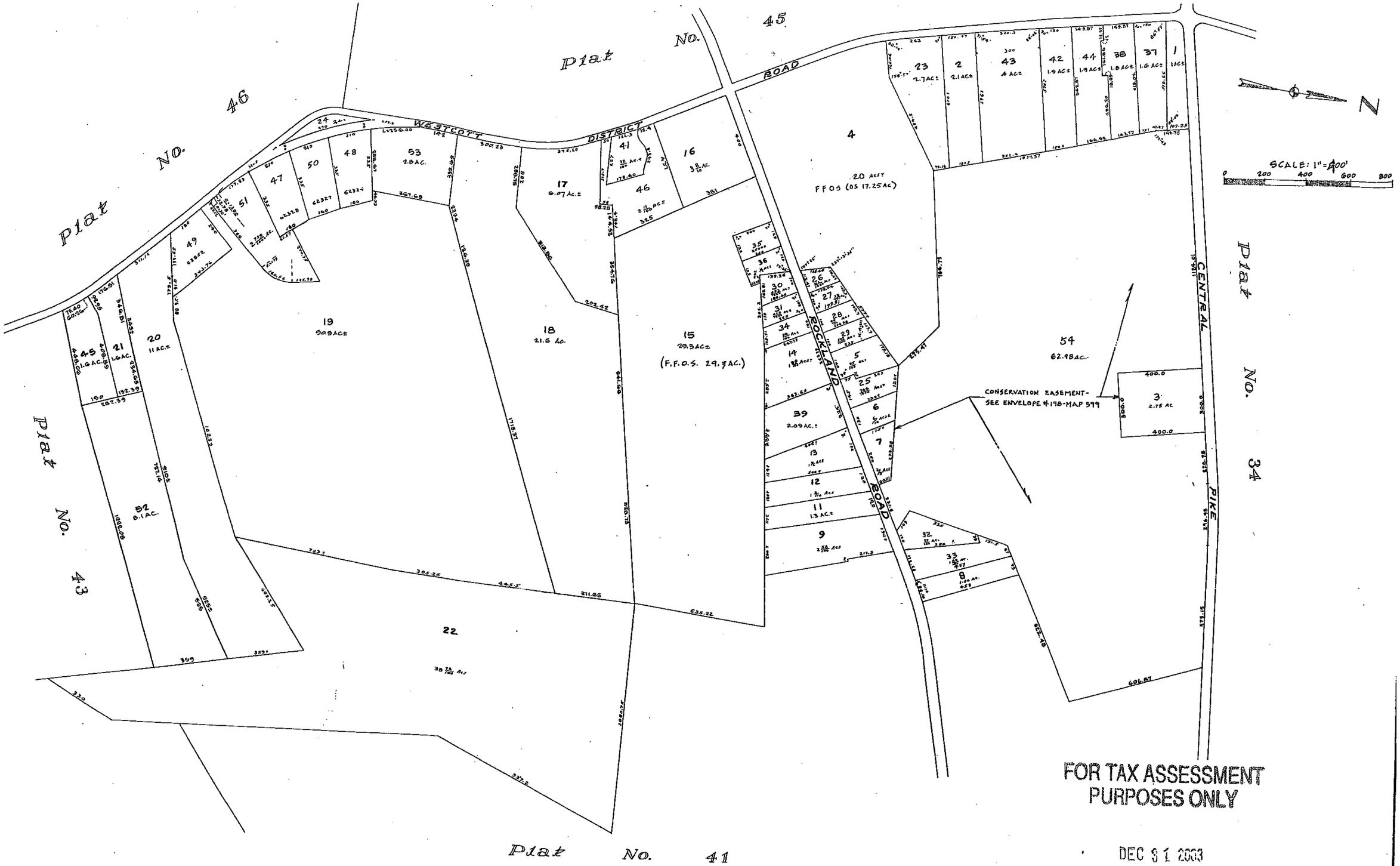

FOR TAX ASSESSMENT PURPOSES ONLY

DEC 31 2003

PLAT NO. 44

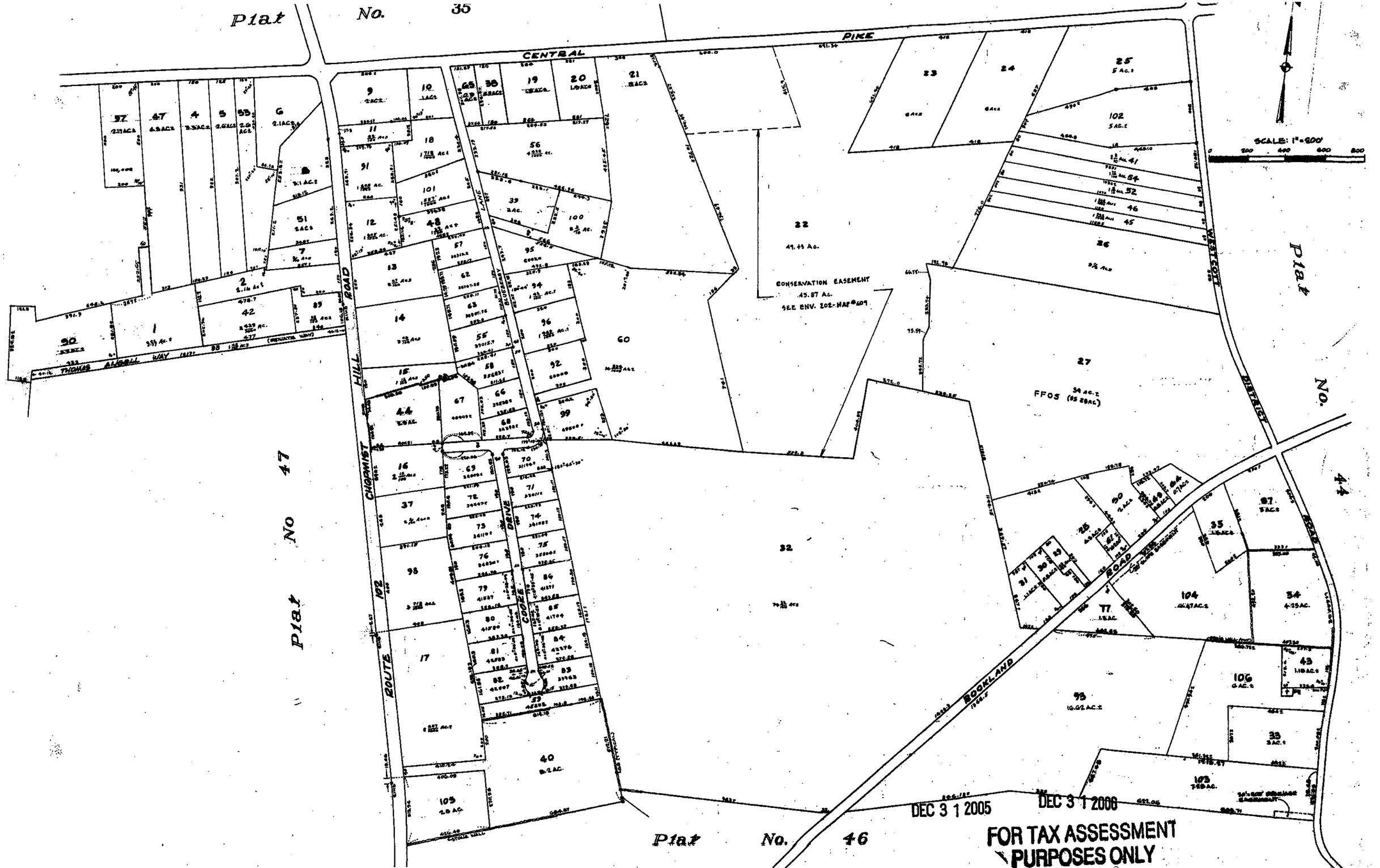
Plat No. 35
CENTRAL PIKE
SCALE: 1"=200'
0 200 400 600 800
Plat No. 47
Plat No. 44
Plat No. 46
ROUTE 102 CHOPMIST HILL ROAD
COOKE DRIVE
BLUEBERRY LANE
WESTCOTT DISTRICT ROAD
BOOKLAND ROAD
THOMAS ANGELL WAY
CONSERVATION EASEMENT
45.87 Ac.
SEE ENV. 202-MAP #609
FFOS
DEC 3 1 2005
DEC 3 1 2006
FOR TAX ASSESSMENT
PURPOSES ONLY
PLAT NO. 45

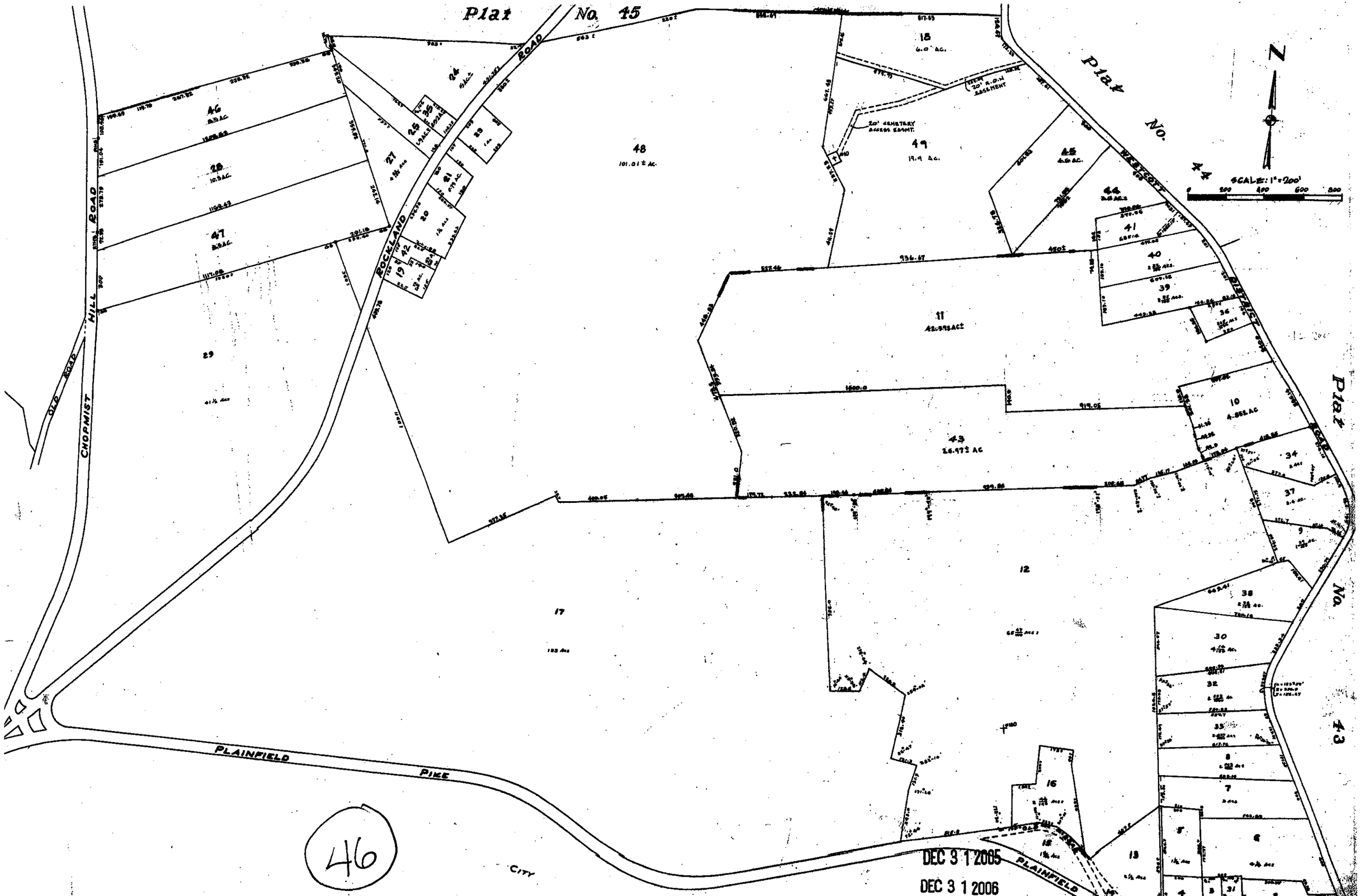

46

DEC 3 1 2005

DEC 3 1 2006

FOR TAX ASSESSMENT

PLAT NO. 46

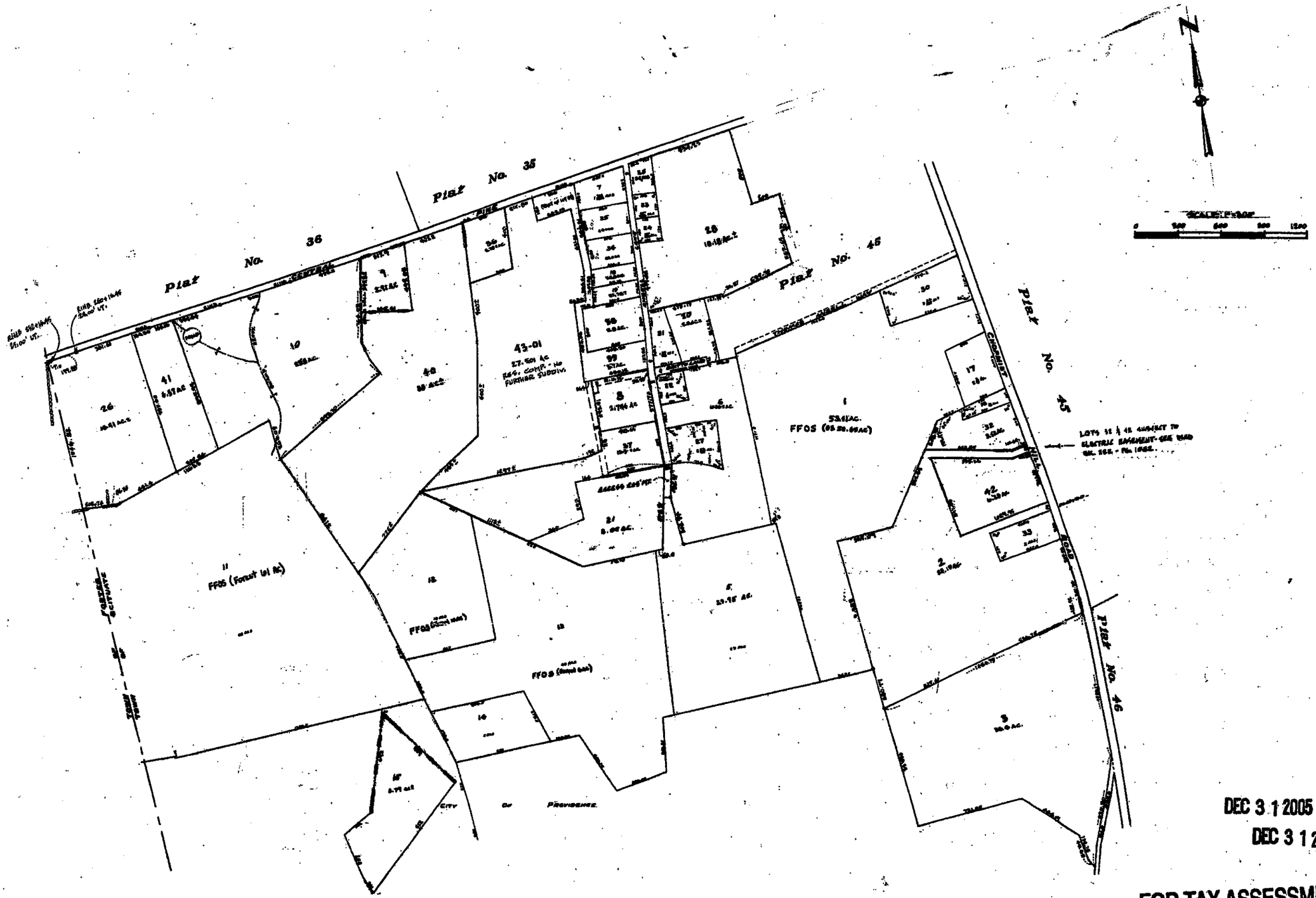

DEC 3 1 2005
DEC 3 1 2006

FOR TAX ASSESSMENT PURPOSES ONLY

PLAT NO. 47

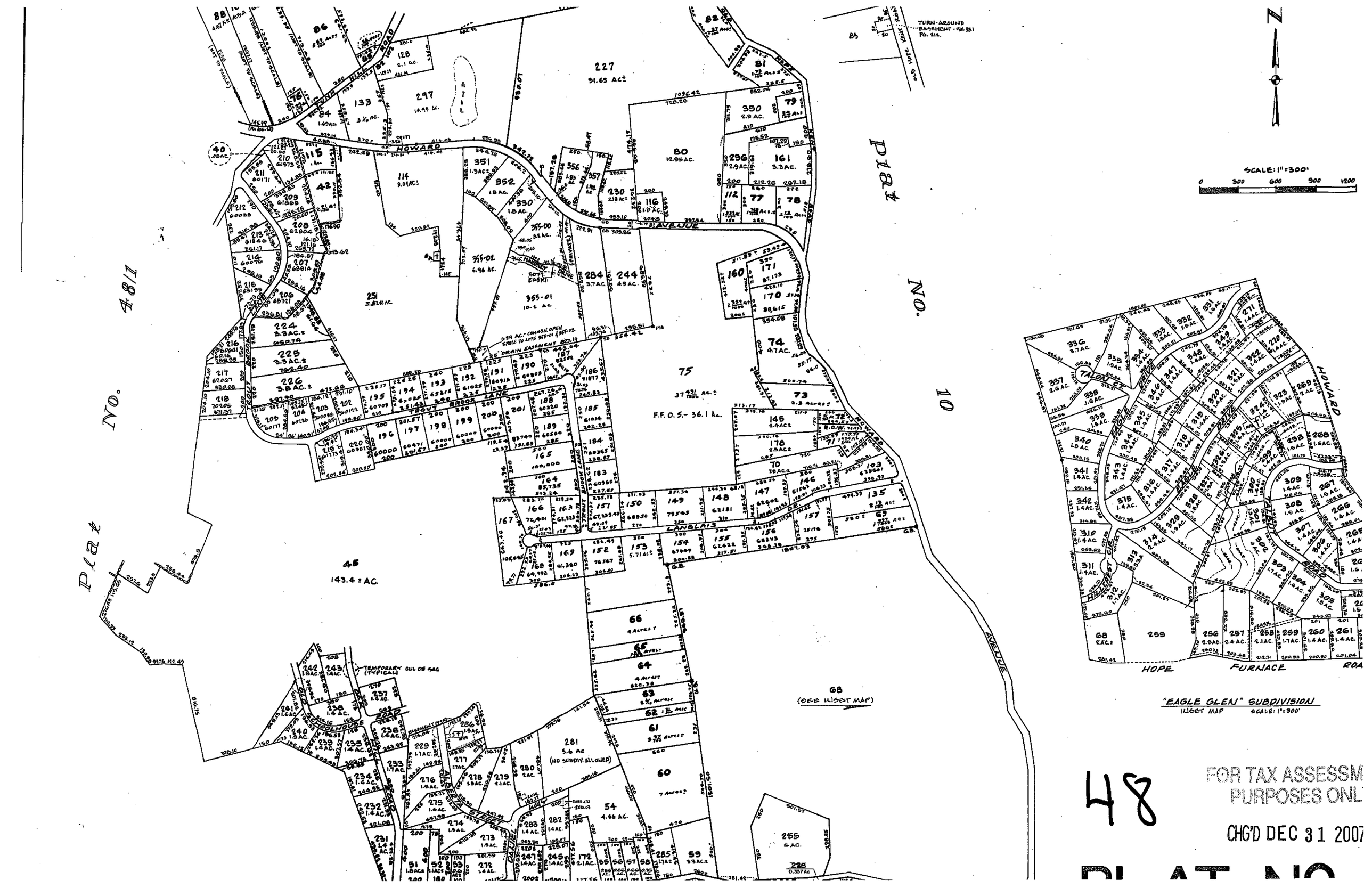

48

FOR TAX ASSESSM
PURPOSES ONL

CHG'D DEC 31 2007

PLAT NO

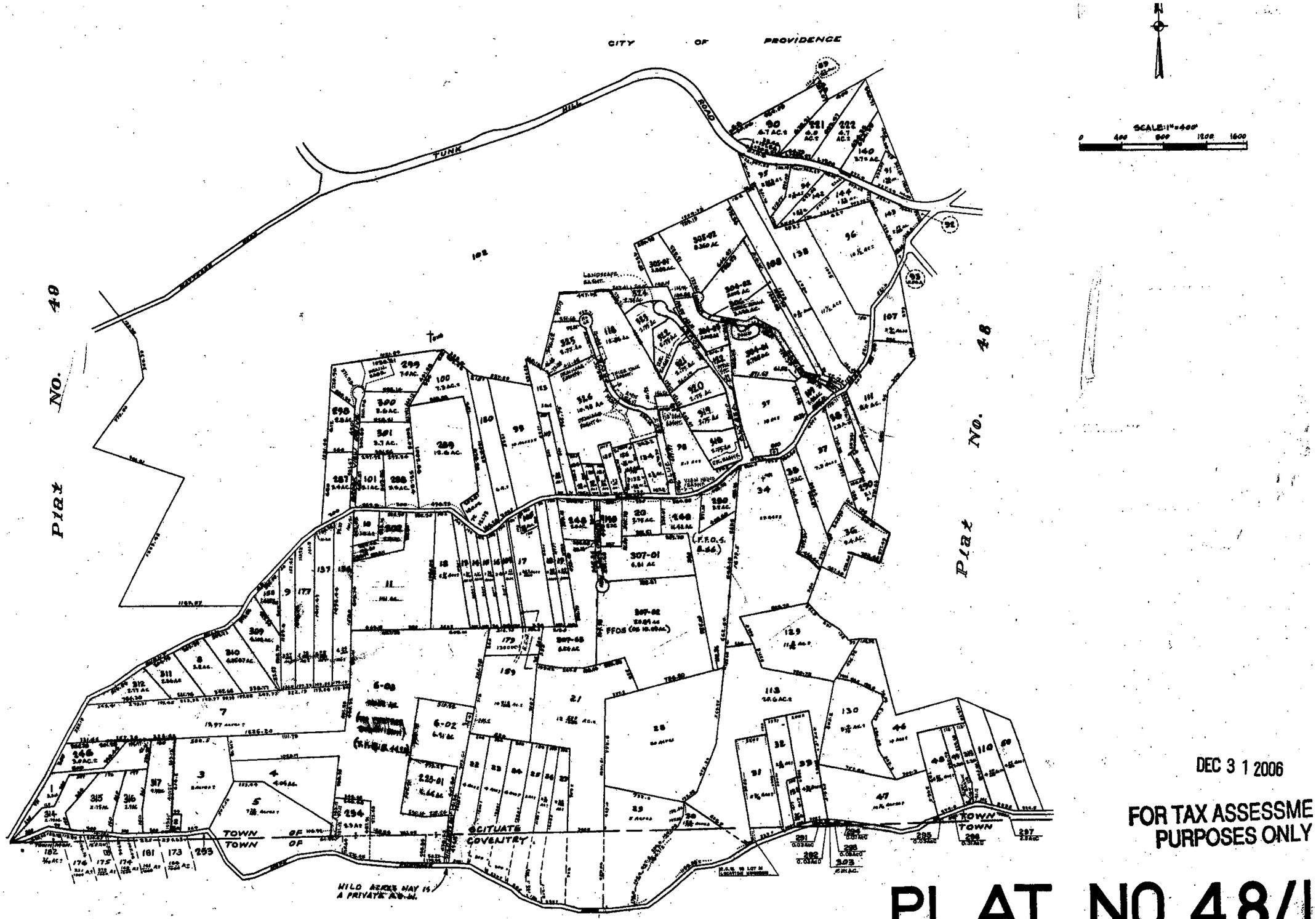
CITY OF PROVIDENCE
TUNK HILL ROAD
NO. 49
PLAT
NO. 48
PLAT
SCALE: 1" = 400'
0 400 800 1200 1600
TOWN OF SCITUATE
TOWN OF COVENTRY
WILD ACRES WAY IS A PRIVATE R.O.W.
DEC 3 1 2006
FOR TAX ASSESSME
PURPOSES ONLY

PLAT NO. 48/1

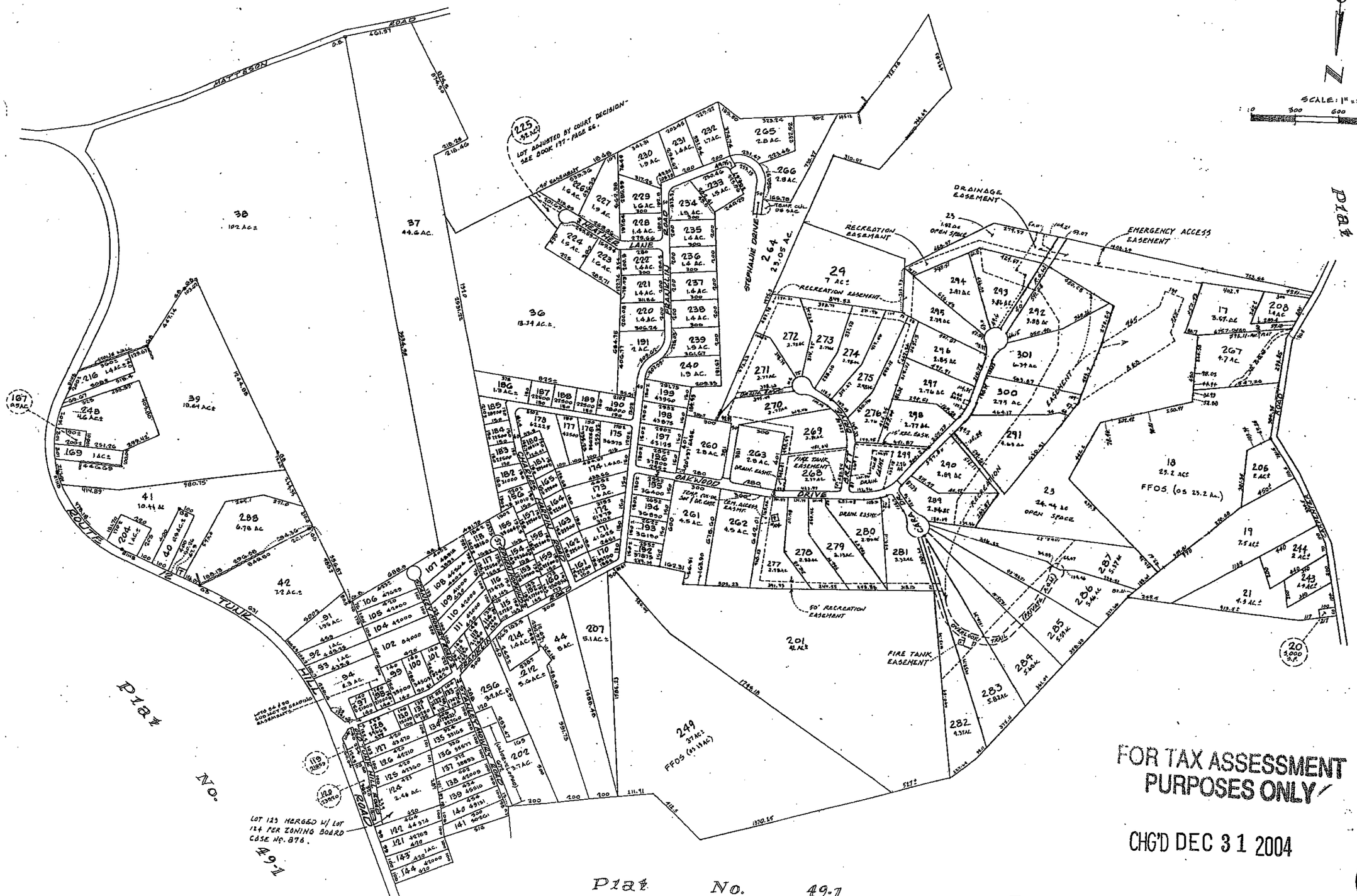

FOR TAX ASSESSMENT PURPOSES ONLY

CHG'D DEC 31 2004

49

PLAT NO 49

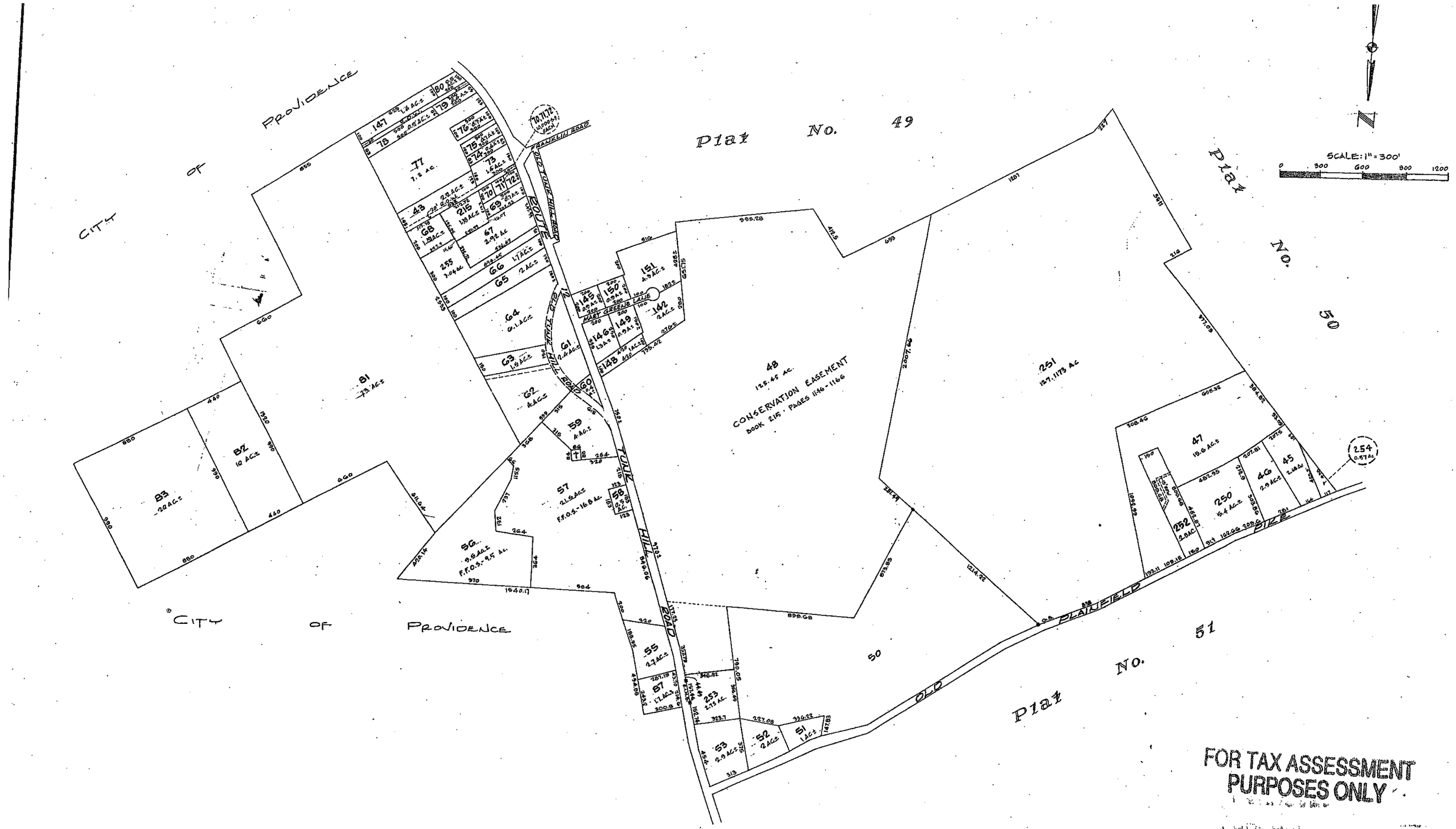

FOR TAX ASSESSMENT PURPOSES ONLY

CHG'D DEC 31 2004

PLAT NO. 49/1

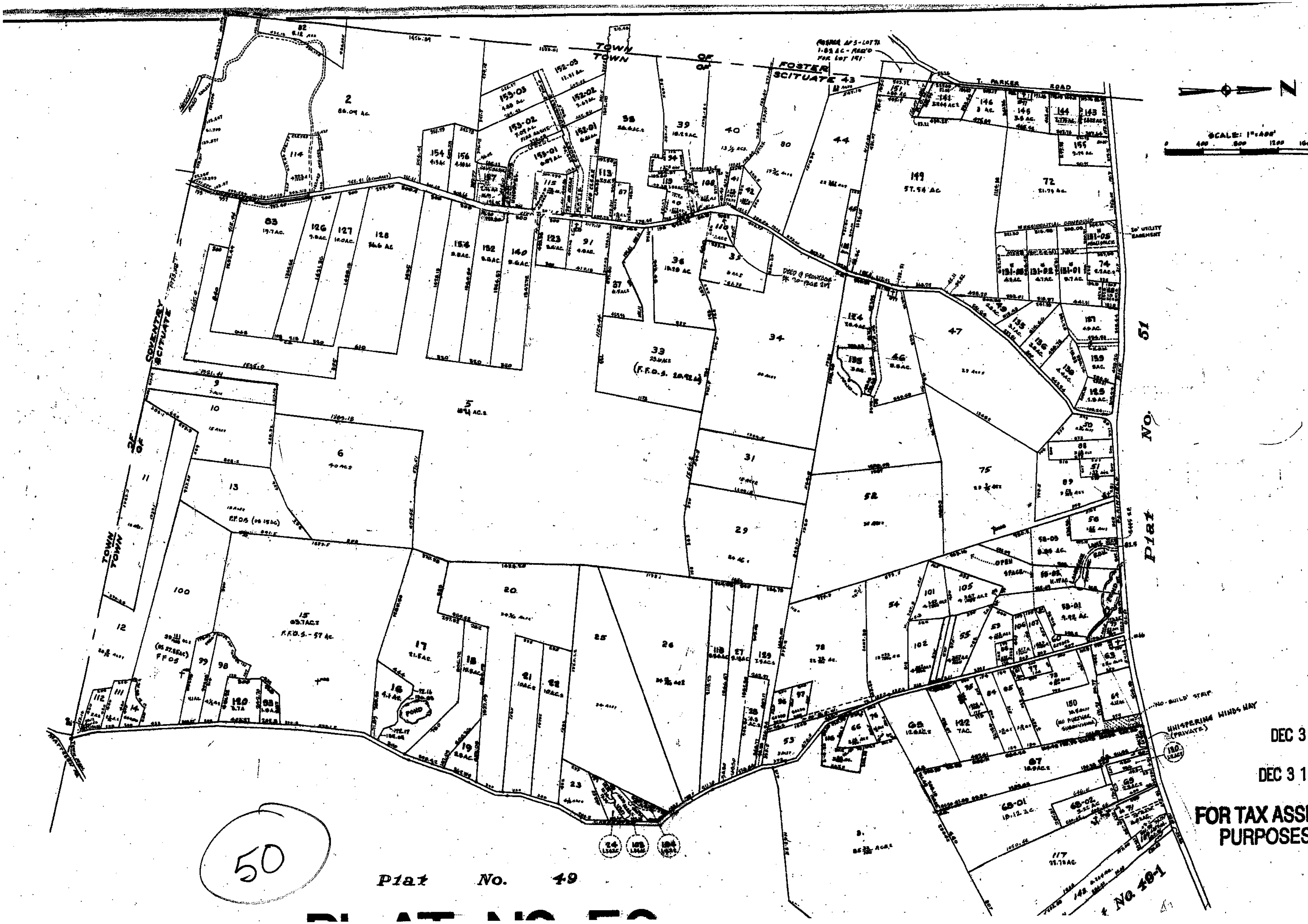

DEC 3 1 2005

DEC 3 1 2006

FOR TAX ASSESSM
PURPOSES ONL

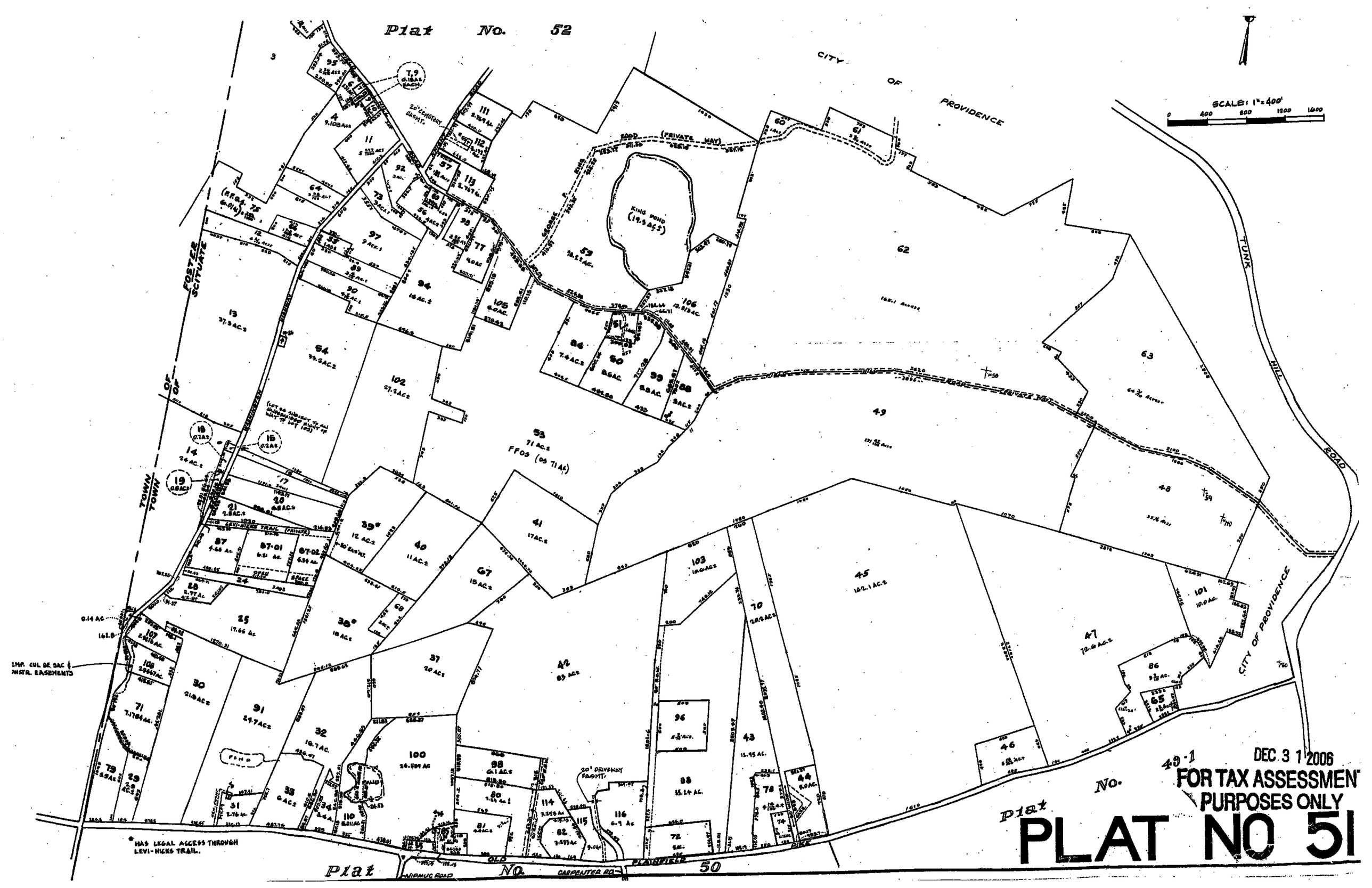
Plat No. 52
CITY OF PROVIDENCE
SCALE: 1" = 400'
0 400 800 1200 1600
TUNK HILL ROAD
FOSTER
SCITUATE
TOWN OF
TOWN OF
KING POND (19.5 AC±)
(PRIVATE WAY)
LEVI-HICKS TRAIL (PRIVATE)
EMP. CUL DE SAC & CONSTR. EASEMENTS
CITY OF PROVIDENCE
*HAS LEGAL ACCESS THROUGH LEVI-HICKS TRAIL.
NIPMUC ROAD
CARPENTER RD
OLD PLAINFIELD PIKE
Plat No. 50
Plat No. 49-1
DEC. 3 1 2006
FOR TAX ASSESSMENT PURPOSES ONLY
PLAT NO 51

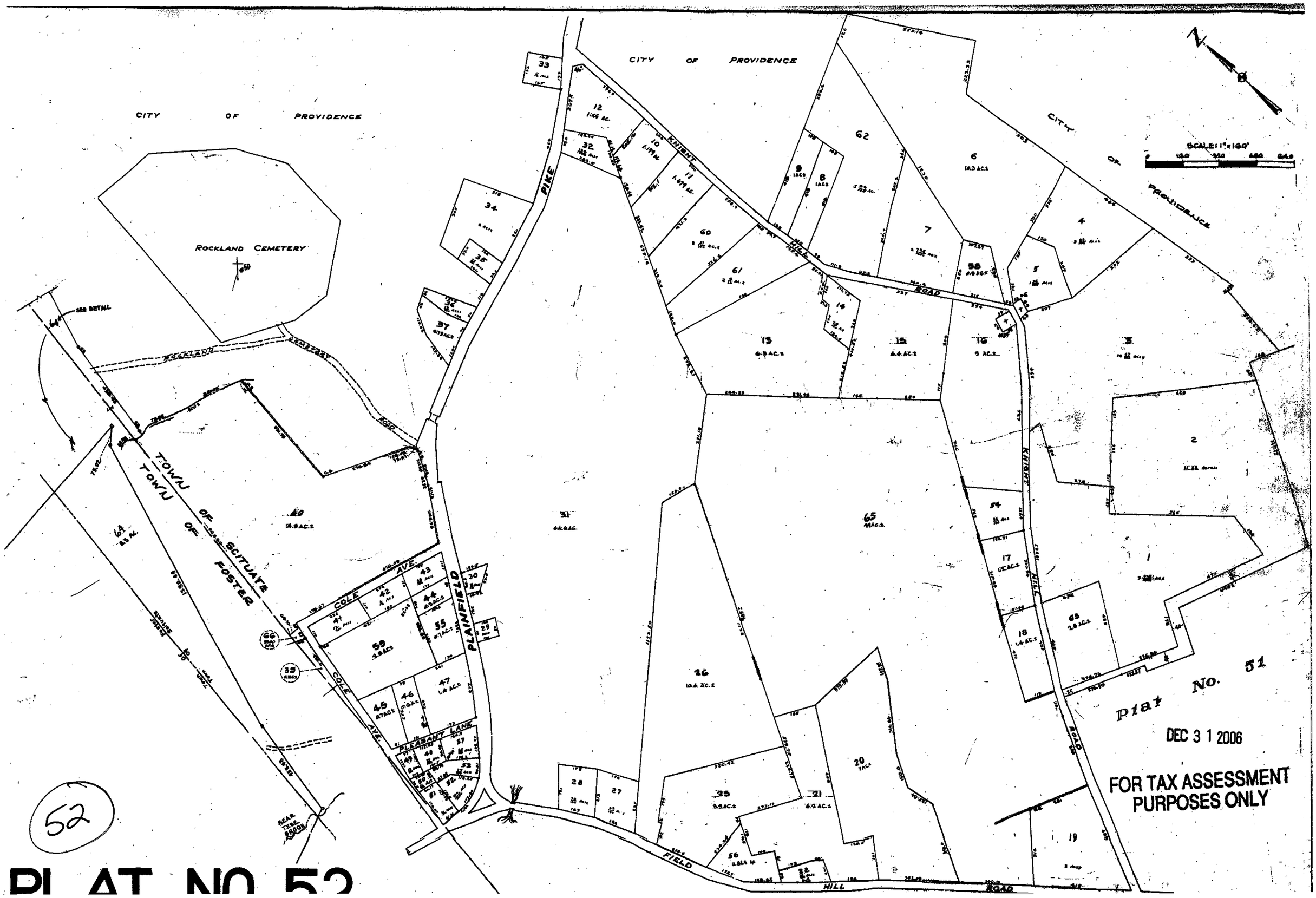
CITY OF PROVIDENCE
CITY OF PROVIDENCE
CITY OF PROVIDENCE
ROCKLAND CEMETERY
SEE DETAIL
ROCKLAND CEMETERY ROAD
TOWN OF SCITUATE
TOWN OF FOSTER
PIKE
KNIGHT ROAD
PLAINFIELD PIKE
COLE AVE.
PLEASANT LANE
FIELD HILL ROAD
SCALE: 1" = 160'
Plat No. 51
DEC 3 1 2006
FOR TAX ASSESSMENT PURPOSES ONLY
52
PLAT NO 52

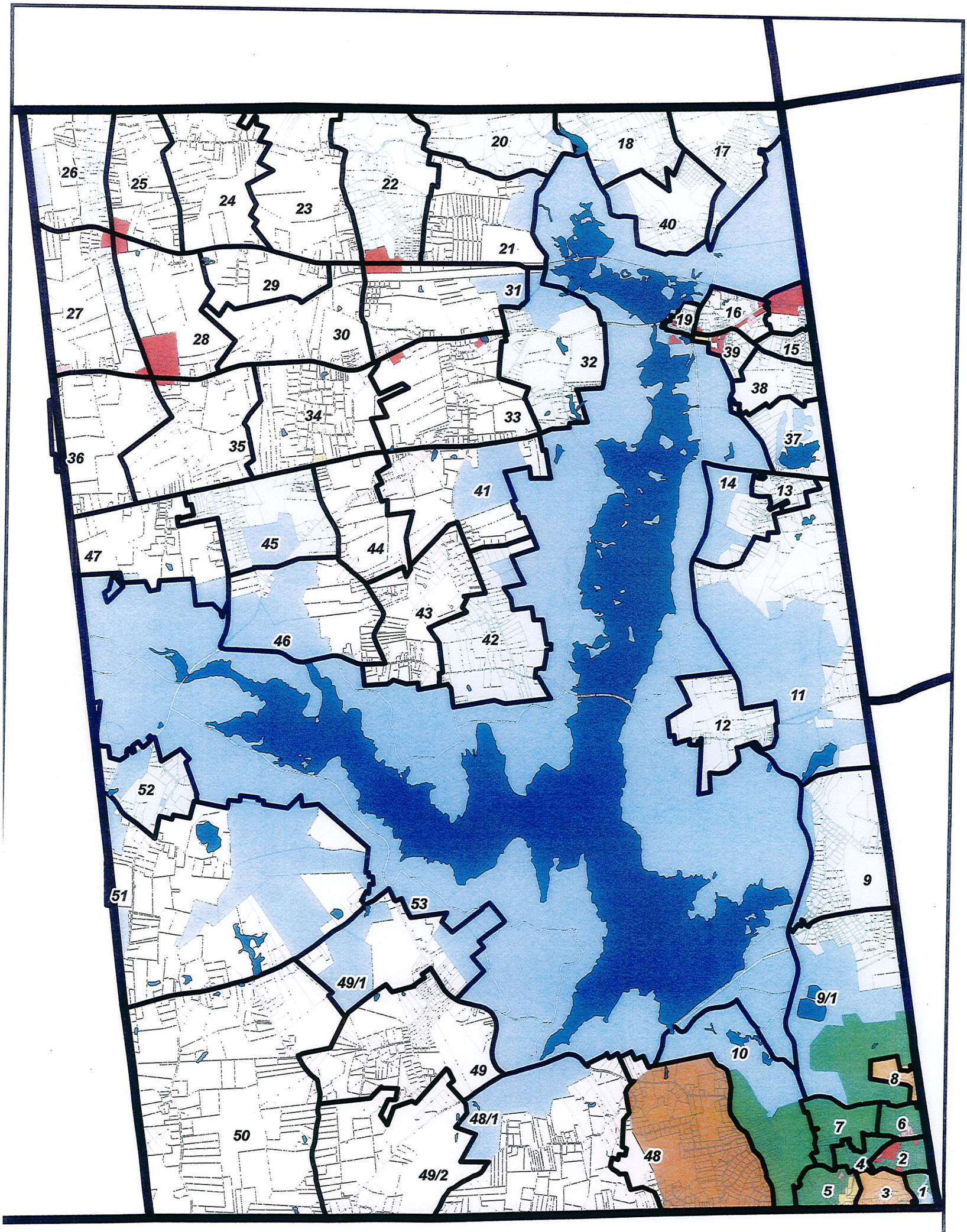

Town of Scituate

Legend

Water
Maps
Parcels

Zoning
BG
BL
M
RR120
RRW60
RRW60/80
RS120
RSW60/80
W

This map is intended to support the inventory of real property in the Town of Scituate. Map data should not be interpreted as the actual field survey data. This data should not be used for legal description or conveyance purposes.

Town of Scituate, Rhode Island

Zoning Maps

Maps produced by:
CapeGIS
GIS, IT Consulting & Education
(917) 903-1850 www.capegis.com